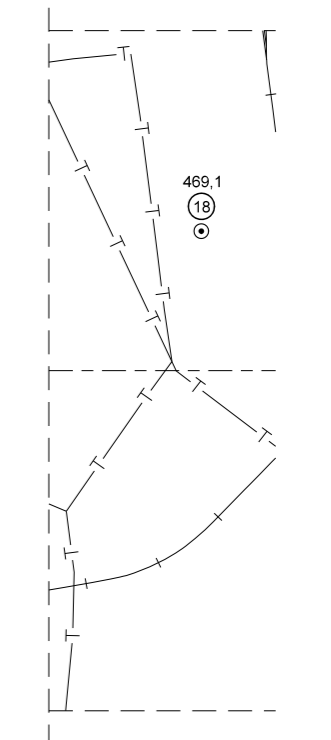
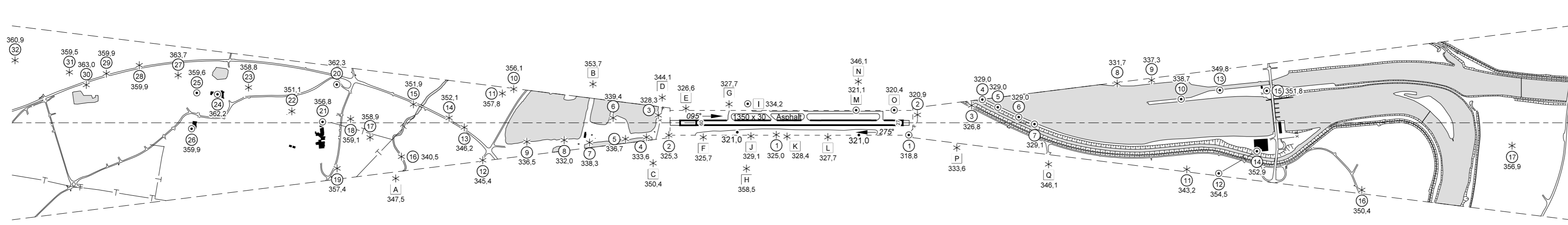
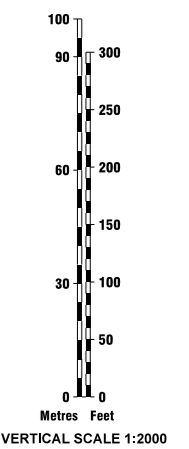
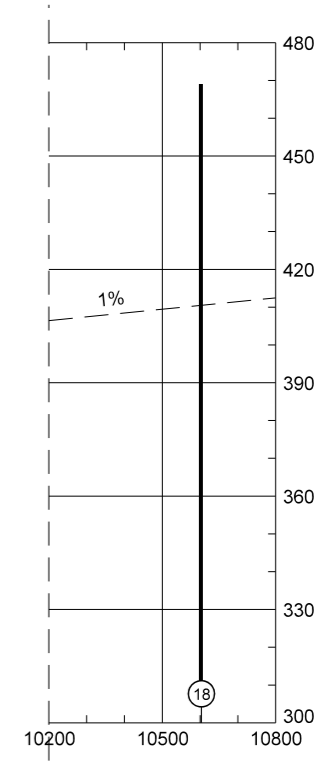
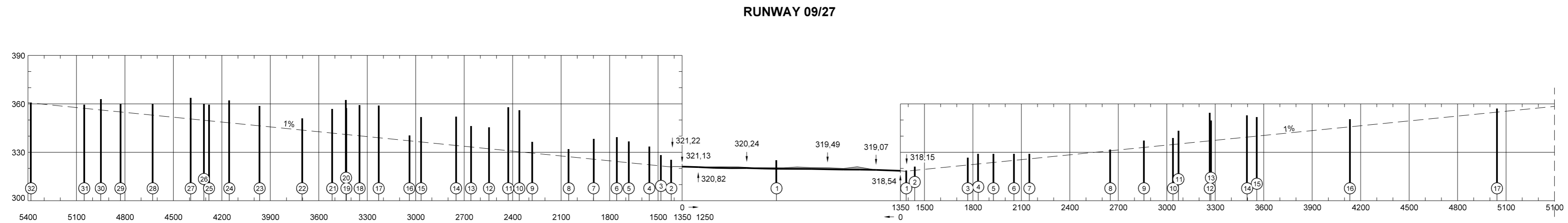


AERODROME OBSTACLE CHART - ICAO TYPE A

STRAUBING
RWY 09/27

DIMENSIONS AND ELEVATIONS IN METERS
MAGNETIC VARIATION 2.4° E (2010.07)



AMENDMENT RECORD		
NO.	DATE	ENTERED BY

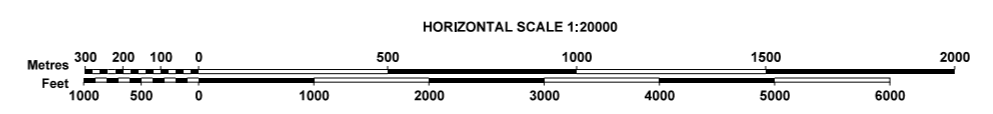
Date of survey: 05/2010

LEGEND

- Terrain penetrating obstacle plane
- Wooded areas penetrating obstacle plane
- Structure gauge
- Pole, tower, chimney, antenna
- Tree, shrub
- Building
- Obstacle penetrating obstacle plane, profile presentation
- Obstacle penetrating the transitional surfaces
- High tension cable, overhead cable
- Fence
- Railroad (one or more tracks)

RWY 09	DECLARED DISTANCES	RWY 27
1350*	Take-off run available	1350
1350*	Take-off distance available	1350
1350*	Accelerate stop distance available	1350**
1250	Landing distance available	1350

*Additional 60m paved strip W of RWY
**Additional 40m paved strip E of RWY



Correction: New Survey, RWY-Designator.