

AERODROME CHART

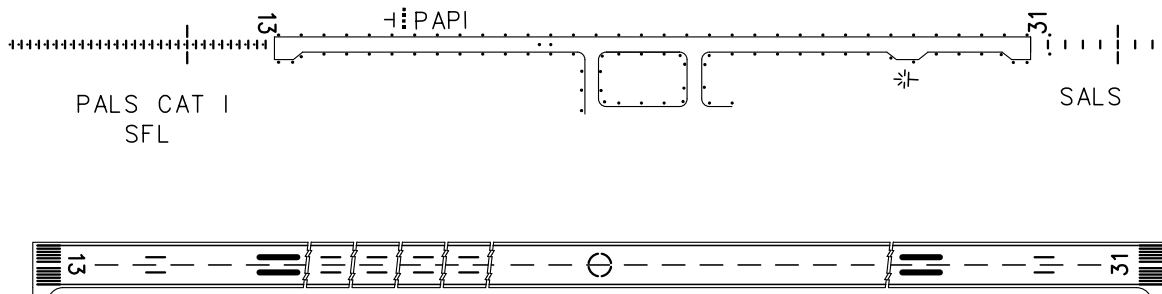
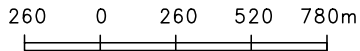
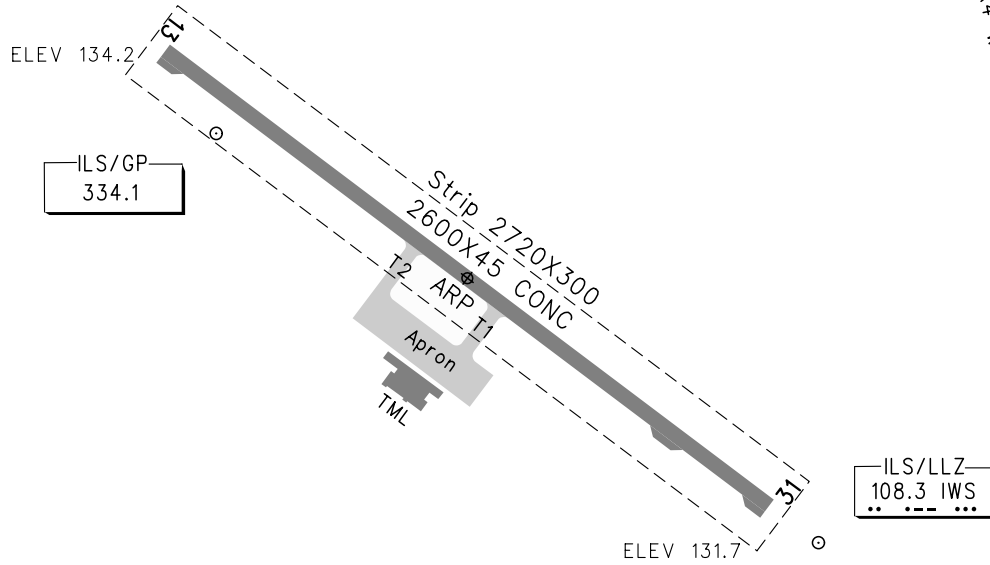
TWR 118.6(130.0)

ZSTX HUANGSHAN/Tunxi

N29° 44.1'E118° 15.3' ELEV134m

RWY	Direction	Bearing strength(PCN)
13	131°	RWY.TWY.APRON: 43/R/B/W/T
31	311°	

BEARINGS ARE MAGNETIC
ALTITUDES, DISTANCES,
ELEVATIONS AND HEIGHTS
IN METERS



TAKE-OFF MINIMA(WITH RELIABLE ALTN)(m)		LIGHTS	
RWY13/31		RWY13	RWY31
REDL	NIL(Day only)	PALS CAT I REDL PAPI SFL	SALS REDL
VIS 800			
A			
B			
C			
D			

Note: RWY13 take-off climb gradient less than 4.0%, VIS 5000m; ceiling 350m;
RWY31 take-off climb gradient less than 4.2%, VIS 2200m; ceiling 260m.

Changes: TAKE-OFF MINIMA.