

AERODROME CHART

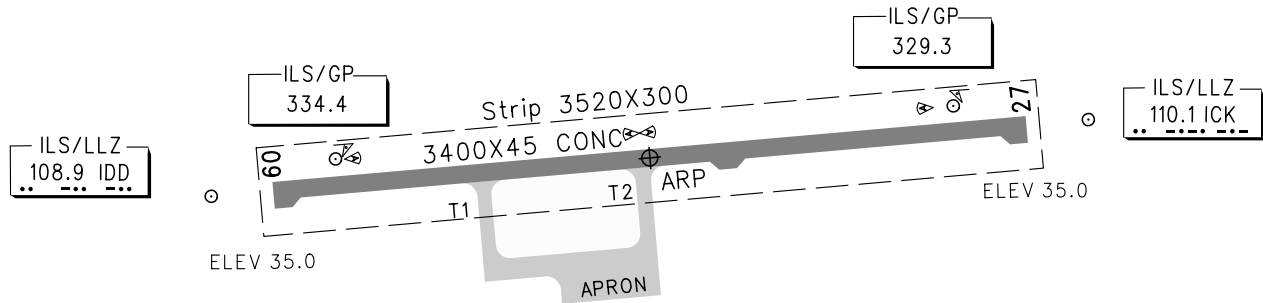
TWR 118.25(130.0)

ZSXZ XUZHOU/Guanyin

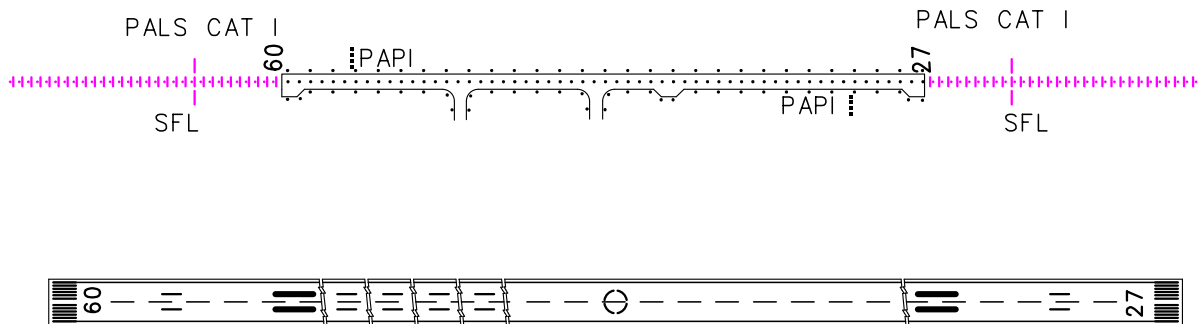
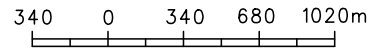
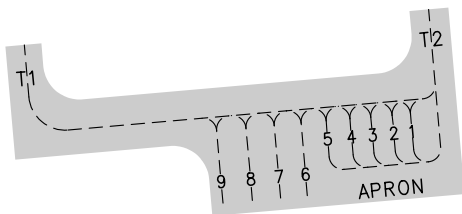
N34°03.5'E117°33.3' ELEV 35m

RWY	Direction	Bearing strength(PCN)
09	090°	RWY.TWY.APRON: 72/R/B/W/T
27	270°	

BEARINGS ARE MAGNETIC
ALTITUDES, DISTANCES,
ELEVATIONS AND HEIGHTS
IN METERS



AIRCRAFT PARKING



	TAKE-OFF MINIMA(WITH RELIABLE ALTN)(m)				LIGHTS	
	RWY09		RWY27		RWY09	RWY27
	REDL	NIL(Day only)	REDL	NIL(Day only)		
A					PALS CAT I	PALS CAT I
B					PAPI	PAPI
C	RVR 500		RVR 500		REDL	REDL
D	VIS 800		VIS 800		RCLL	RCLL
					SFL	SFL

Changes: TAKE-OFF MINIMA.SFL.