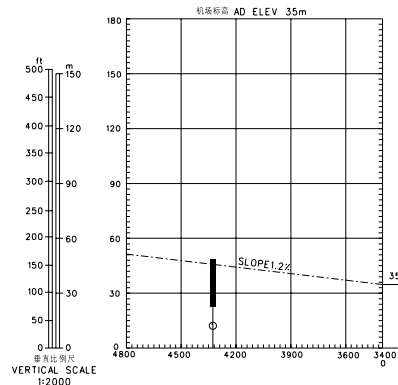


机场障碍物图-A型(运行限制)  
AERODROME OBSTRUCTION CHART-ICAO  
TYPE A(OPERATING LIMITATIONS)

徐州/观音 ZSXZ XUZHOU/Guanyin

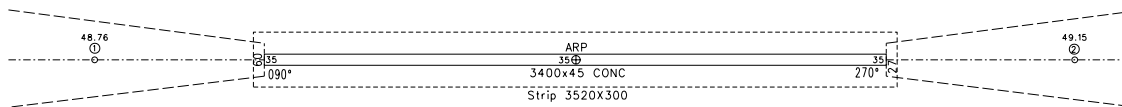
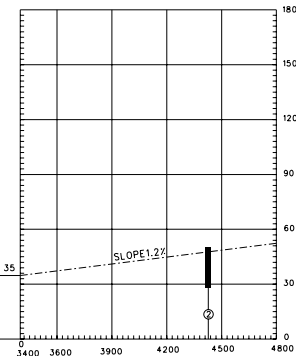
尺度和标高为米,方位为磁方位 DIMENSIONS AND ELEVATIONS IN METERS BEARINGS ARE MAGNETIC

MAGNETIC VARIATION 磁差 5°W

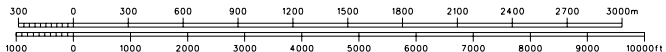


跑道 RWY:09-27

跑道 09	运行数据	跑道 27
RWY	OPERATIONAL DATA	RWY
3400	可用起飞滑跑距离 TAKE-OFF RUN AVAILABLE	3400
3400	可用起飞距离 TAKE-OFF DISTANCE AVAILABLE	3400
3400	可用加速停止距离 ACCELERATE STOP DISTANCE AVAILABLE	3400
3400	可用着陆距离 LANDING DISTANCE AVAILABLE	3400



水平比例尺  
HORIZONTAL SCALE  
1:20000



图例 LEGEND	
⊙	障碍点编号 IDENTIFICATION NO
○	尖塔 POLE

修正记录 AMENDMENT RECORD		
编号 Nr	日期 DATE	修正人 ENTERED BY

Changes: