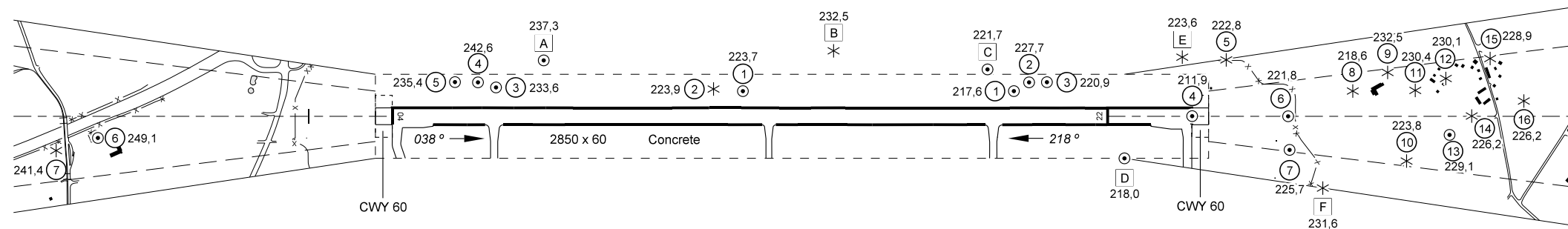
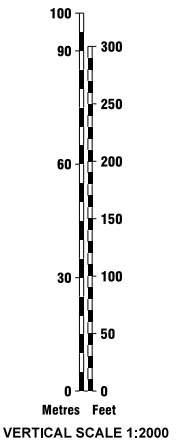
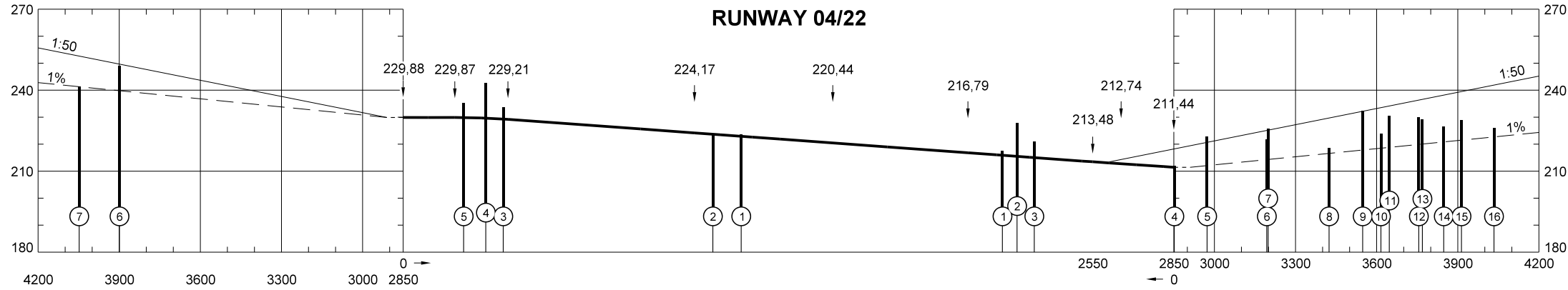


AERODROME OBSTACLE CHART - ICAO TYPE A

DRESDEN  
RWY 04/22

DIMENSIONS AND ELEVATIONS IN METRES  
MAGNETIC VARIATION 2.9° E (2012,07)



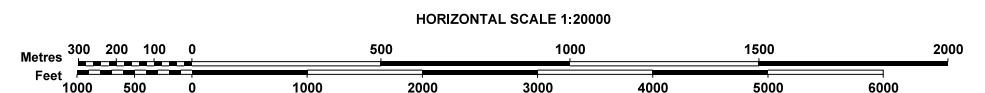
RWY 04	DECLARED DISTANCES	RWY 22
2850	Take-off run available	2850
2910	Take-off distance available	2910
2850	Accelerate stop distance available	2850
2850	Landing distance available	2550

AMENDMENT RECORD		
NO.	DATE	ENTERED BY

Date of survey: 08/2011

**LEGEND**

- Terrain penetrating obstacle plane
- Wooded areas penetrating obstacle plane
- Structure gauge
- Pole, tower, chimney, antenna
- Tree, shrub
- Building
- Obstacle penetrating obstacle plane, profile presentation
- Obstacle penetrating the transitional surfaces
- High tension cable, overhead cable
- Fence
- Railroad (one or more tracks)



Correction: New Survey.