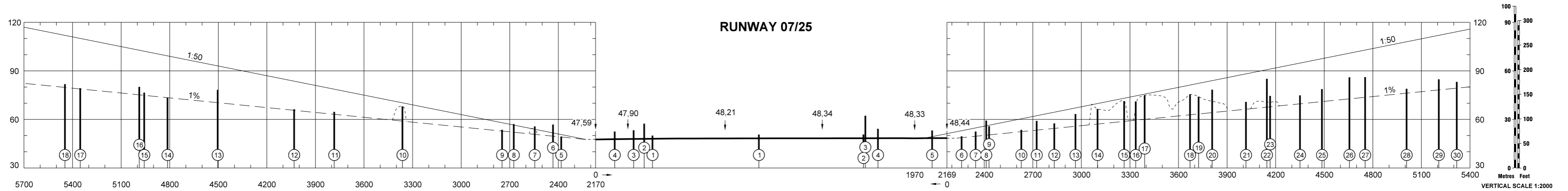
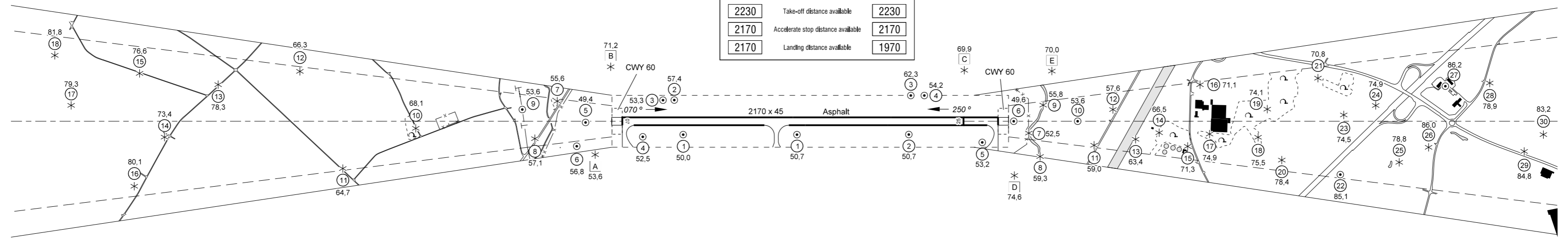


DIMENSIONS AND ELEVATIONS IN METRES  
MAGNETIC VARIATION 1.2° E (2013.01)



RWY 07	DECLARED DISTANCES	RWY 25
2170	Take-off run available	2170
2230	Take-off distance available	2230
2170	Accelerate stop distance available	2170
2170	Landing distance available	1970




AMENDMENT RECORD		
NO.	DATE	ENTERED BY

Date of survey: 04/2013

**LEGEND**

- Terrain penetrating obstacle plane
- Wooded areas penetrating obstacle plane
- Structure gauge
- Pole, tower, chimney, antenna
- Tree, shrub
- Building
- Obstacle penetrating obstacle plane, profile presentation
- Obstacle penetrating the transitional surfaces
- High tension cable, overhead cable
- Fence
- Railroad (one or more tracks)



Correction: New Survey.