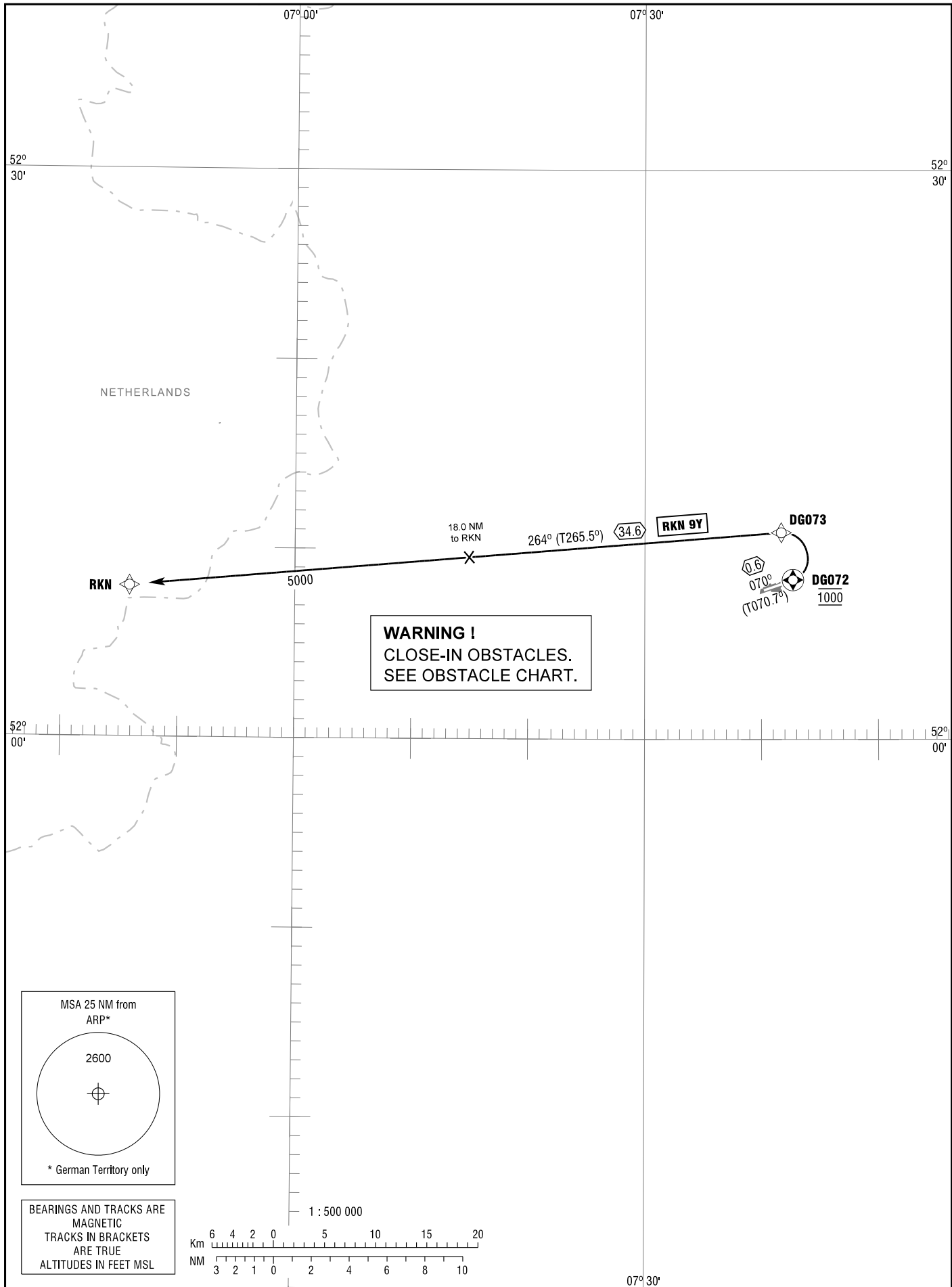


MÜNSTER/OSNABRÜCK
 RWY 07

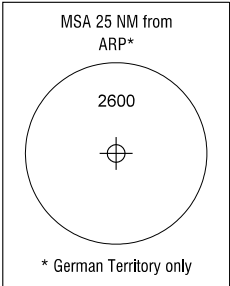
ATIS	127.175	MÜNSTER TOWER	129.800
			314.925
MÜNSTER GROUND	121.875	LANGEN RADAR	129.300

TRANSITION
 ALTITUDE 5000
 VAR 1° E

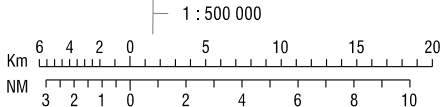
STANDARD DEPARTURE
 CHART - INSTRUMENT
 RNAV (GPS)



WARNING !
 CLOSE-IN OBSTACLES.
 SEE OBSTACLE CHART.



BEARINGS AND TRACKS ARE
 MAGNETIC
 TRACKS IN BRACKETS
 ARE TRUE
 ALTITUDES IN FEET MSL



Correction: New procedure.