FLUGPLATZHINDERNISKARTE - ICAO TYP A
AERODROME OBSTACLE CHART ICAO - TYPE A

KÖLN/BONN
RWY 06/24

DIMENSIONS AND ELEVATIONS IN METRES
MAGNETIC VARIATION 1.0° E (2013.01)

RUNWAY 06/24

AMENDMENT RECORD		
NO.	DATE	ENTERED BY

Date of survey: 04/2013

LEGEND

- Terrain penetrating obstacle plane
- Wooded areas penetrating obstacle plane
- Structure gauge
- Pylon, tower, chimney, antenna
- Tree, shrub
- Building
- Obstacle penetrating obstacle plane, profile presentation
- Obstacle penetrating the transitional surfaces
- High tension cable, overhead cable
- Fence
- Railroad (one or more tracks)

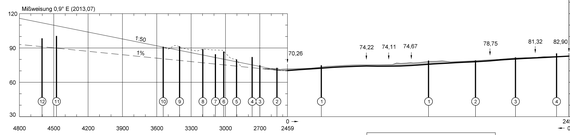

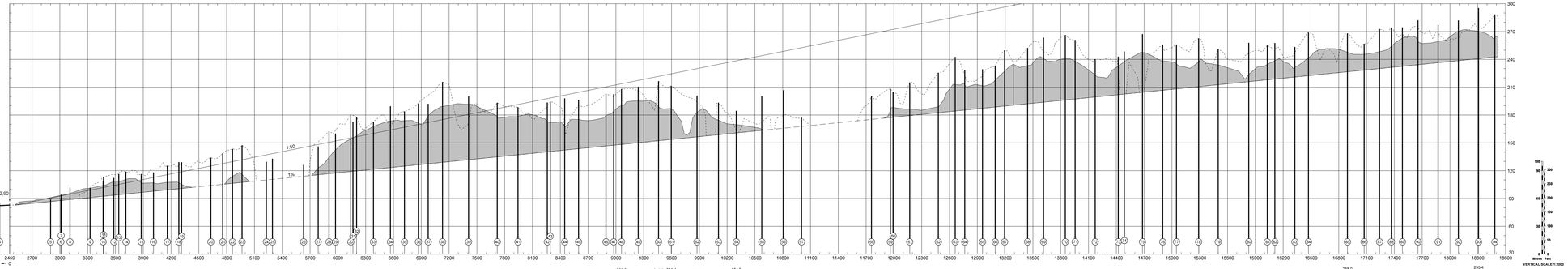

RWY 06	DECLARED DISTANCES	RWY 24
2459	Take-off run available	2459
2519	Take-off distance available	2519
2459	Accelerate-stop distance available	2459
2459	Landing distance available	2459

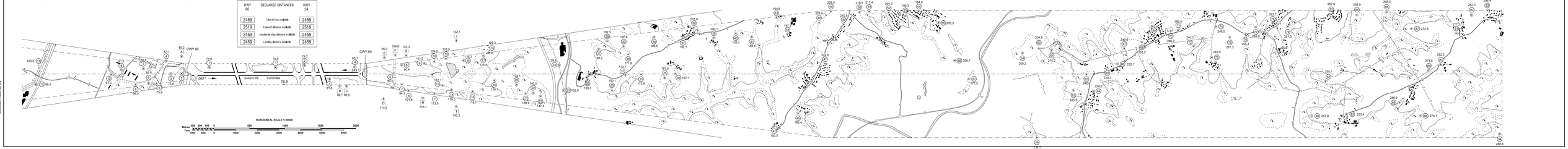

Correction: New Survey

© DFS Deutsche Flugsicherung GmbH