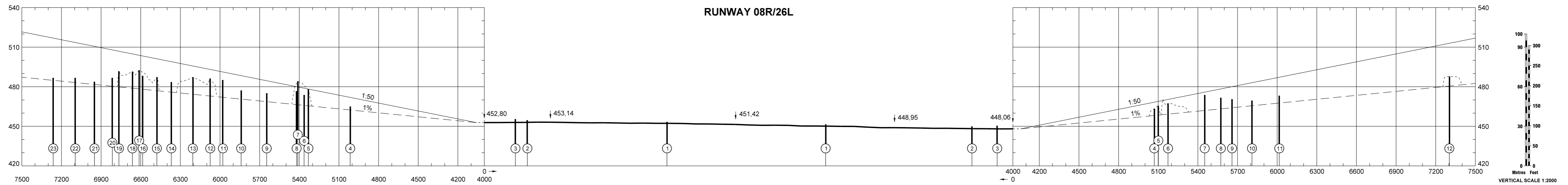


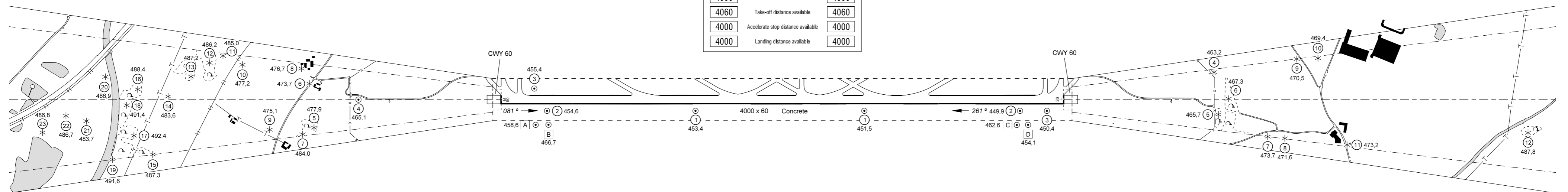
AERODROME OBSTACLE CHART - ICAO TYPE A

MÜNCHEN  
RWY 08R/26L

DIMENSIONS AND ELEVATIONS IN METRES  
MAGNETIC VARIATION 2.3° E (2012.01)



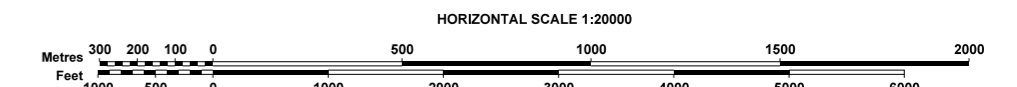
RWY 08R	DECLARED DISTANCES	RWY 26L
4000	Take-off run available	4000
4060	Take-off distance available	4060
4000	Accelerate stop distance available	4000
4000	Landing distance available	4000



AMENDMENT RECORD		
NO.	DATE	ENTERED BY

Date of survey: 08/2011

LEGEND	
	Terrain penetrating obstacle plane
	Wooded areas penetrating obstacle plane
	Structure gauge
	Pole, tower, chimney, antenna
	Tree, shrub
	Building
	Obstacle penetrating obstacle plane, profile presentation
	Obstacle penetrating the transitional surfaces
	High tension cable, overhead cable
	Fence
	Railroad (one or more tracks)



Correction: New Survey.