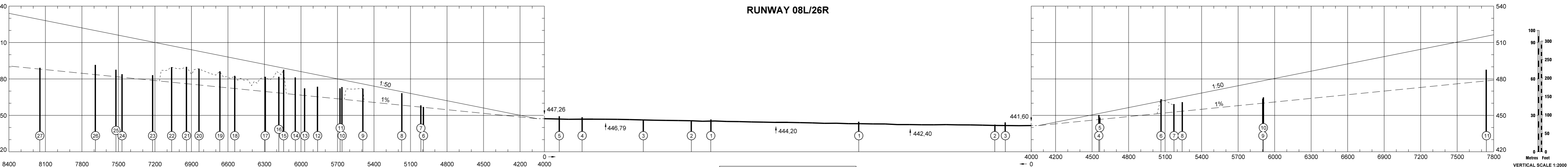


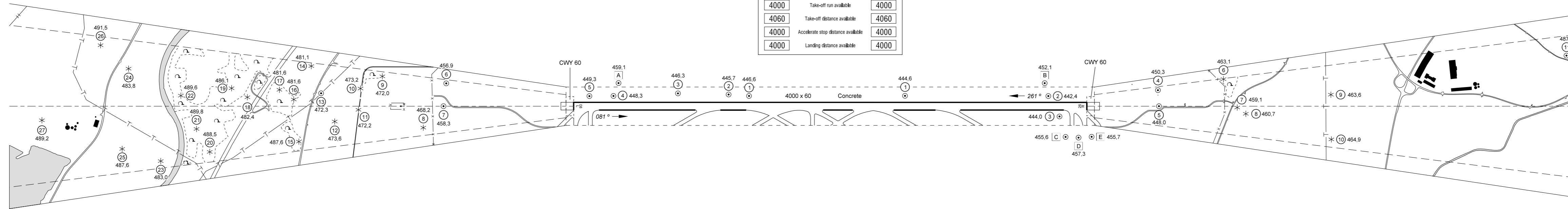
AERODROME OBSTACLE CHART - ICAO TYPE A

MÜNCHEN
RWY 08L/26R

DIMENSIONS AND ELEVATIONS IN METRES
MAGNETIC VARIATION 2.3° E (2012,01)



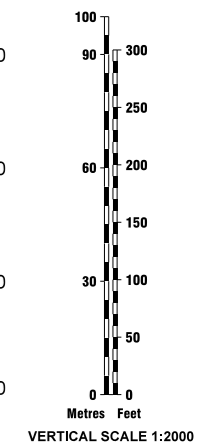
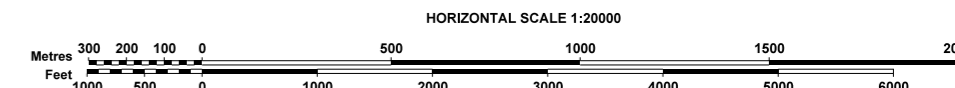
RWY 08L	DECLARED DISTANCES	RWY 26R
4000	Take-off run available	4000
4060	Take-off distance available	4060
4000	Accelerate stop distance available	4000
4000	Landing distance available	4000



AMENDMENT RECORD		
NO.	DATE	ENTERED BY

Date of survey: 08/2011

LEGEND	
	Terrain penetrating obstacle plane
	Wooded areas penetrating obstacle plane
	Structure gauge
	Pole, tower, chimney, antenna
	Tree, shrub
	Building
	Obstacle penetrating obstacle plane, profile presentation
	Obstacle penetrating the transitional surfaces
	High tension cable, overhead cable
	Fence
	Railroad (one or more tracks)



Correction: New Survey.