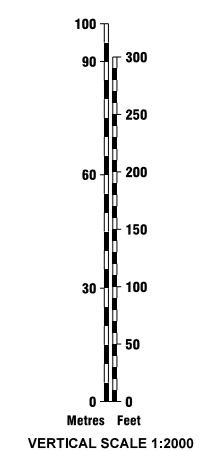
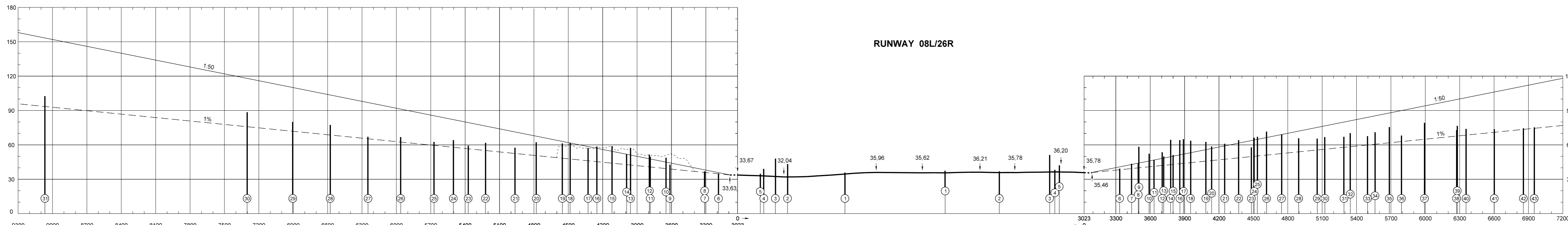


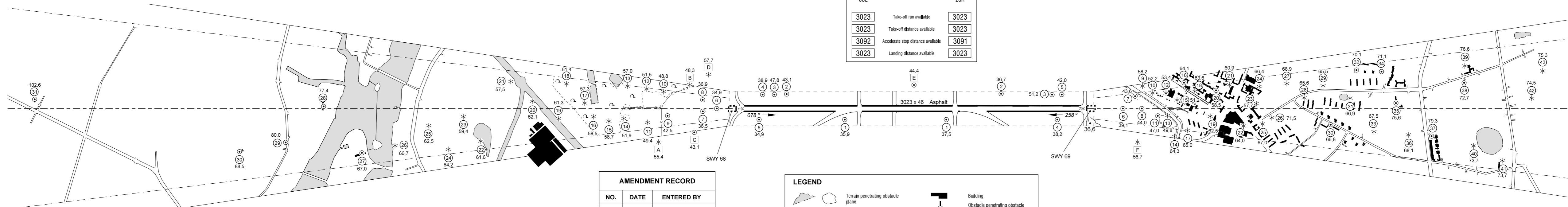
AERODROME OBSTACLE CHART - ICAO TYPE A

BERLIN-TEGEL
RWY 08L/26R

DIMENSIONS AND ELEVATIONS IN METRES
MAGNETIC VARIATION 2.7° E (2011.07)



RWY 08L	DECLARED DISTANCES	RWY 26R
3023	Take-off run available	3023
3023	Take-off distance available	3023
3092	Accelerate stop distance available	3091
3023	Landing distance available	3023

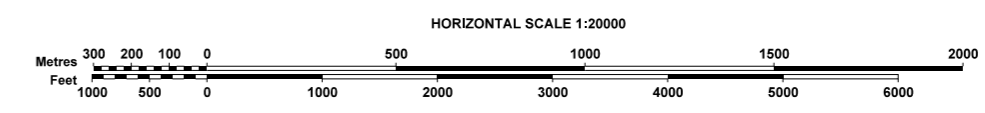


AMENDMENT RECORD		
NO.	DATE	ENTERED BY

Date of survey: 01/2011

LEGEND

- Terrain penetrating obstacle plane
- Wooded areas penetrating obstacle plane
- Structure gauge
- Pole, tower, chimney, antenna
- Tree, shrub
- Building
- Obstacle penetrating obstacle plane, profile presentation
- Obstacle penetrating the transitional surfaces
- High tension cable, overhead cable
- Fence
- Railroad (one or more tracks)



Correction: New Survey.