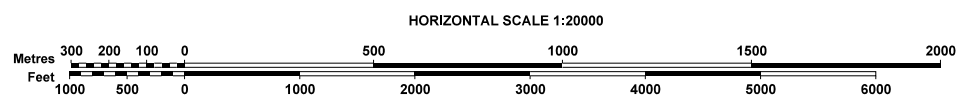
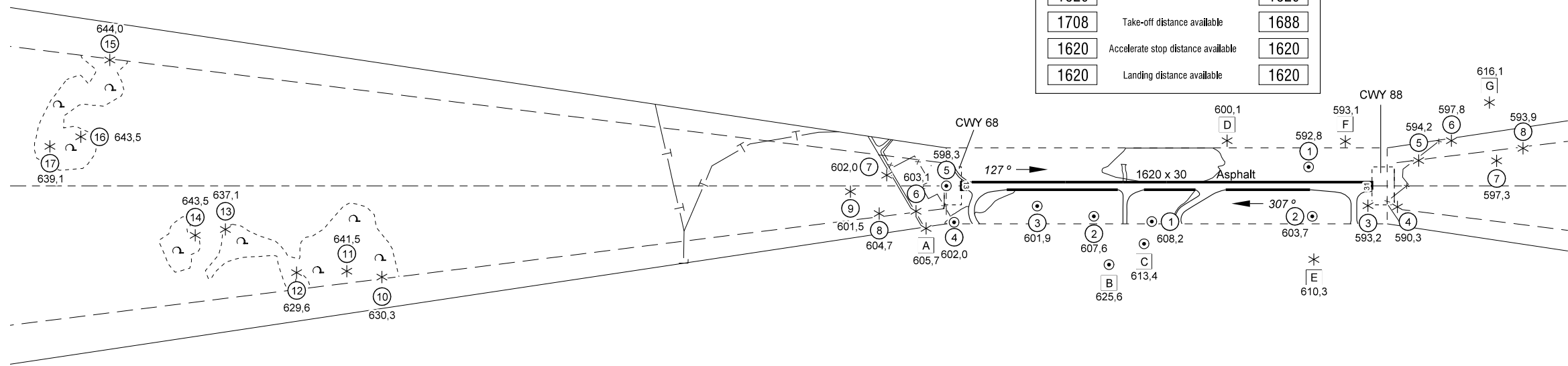
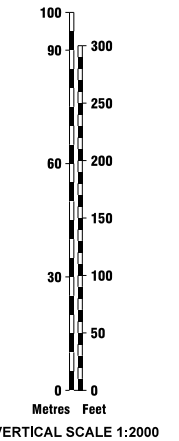
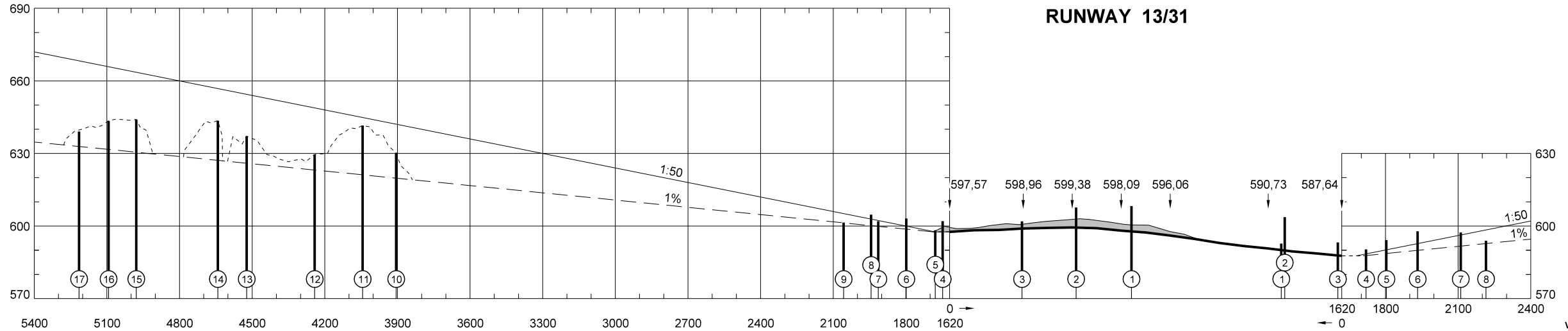


FLUGPLATZHINDERNISKARTE - ICAO TYP A
AERODROME OBSTACLE CHART ICAO - TYPE A

SIEGERLAND
RWY 13/31

DIMENSIONS AND ELEVATIONS IN METRES
MAGNETIC VARIATION 1.3° E (2013,07)



AMENDMENT RECORD		
NO.	DATE	ENTERED BY

Date of survey: 06/2013

LEGEND	
	Terrain penetrating obstacle plane
	Wooded areas penetrating obstacle plane
	Structure gauge
	Pole, tower, chimney, antenna
	Tree, shrub
	Building
	Obstacle penetrating obstacle plane, profile presentation
	Obstacle penetrating the transitional surfaces
	High tension cable, overhead cable
	Fence
	Railroad (one or more tracks)

Correction: New Survey.