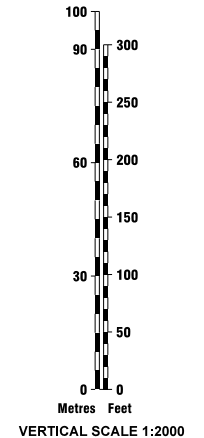
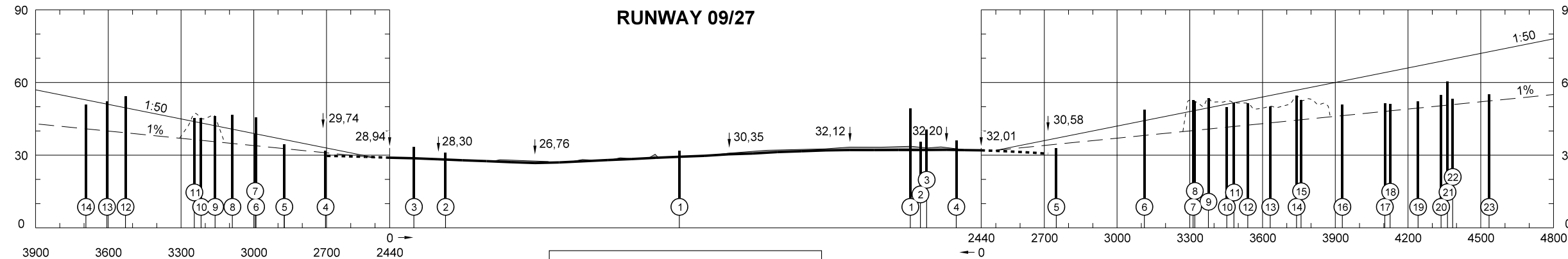
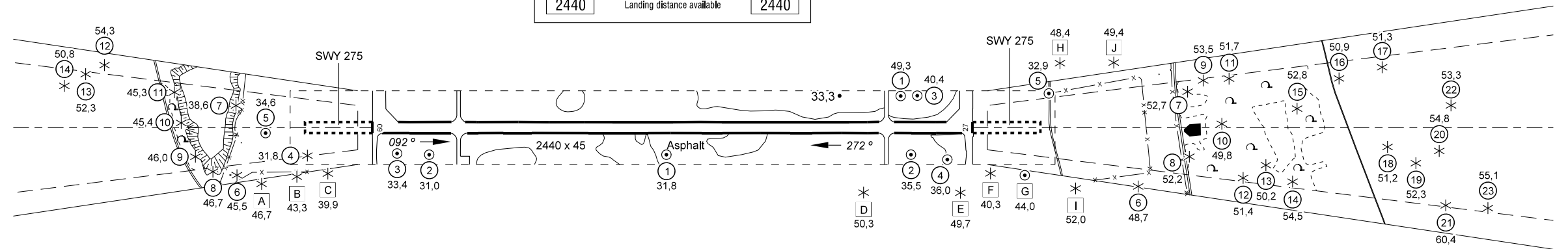


AERODROME OBSTACLE CHART - ICAO TYPE A

DIMENSIONS AND ELEVATIONS IN METRES
MAGNETIC VARIATION 0.4° E (2011,07)



RWY 09	DECLARED DISTANCES	RWY 27
2440	Take-off run available	2440
2440	Take-off distance available	2440
2715	Accelerate stop distance available	2715
2440	Landing distance available	2440

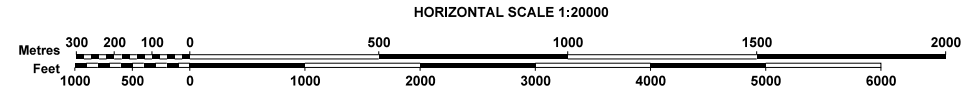


AMENDMENT RECORD		
NO.	DATE	ENTERED BY

Date of survey: 07/2010

LEGEND

- Terrain penetrating obstacle plane
- Wooded areas penetrating obstacle plane
- Structure gauge
- Pole, tower, chimney, antenna
- Tree, shrub
- Building
- Obstacle penetrating obstacle plane, profile presentation
- Obstacle penetrating the transitional surfaces
- High tension cable, overhead cable
- Fence
- Railroad (one or more tracks)



Correction: New Survey.