

| AMENDMENT RECORD |      |            |
|------------------|------|------------|
| NO.              | DATE | ENTERED BY |
|                  |      |            |

**RUNWAY 06/24**

DIMENSIONS AND ELEVATIONS IN METRES  
MAGNETIC VARIATION 2.1° E (2010.07)

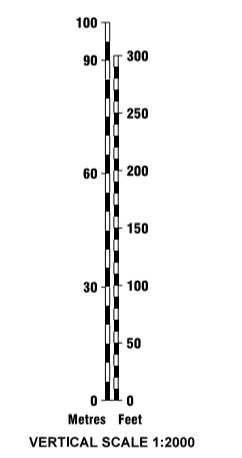
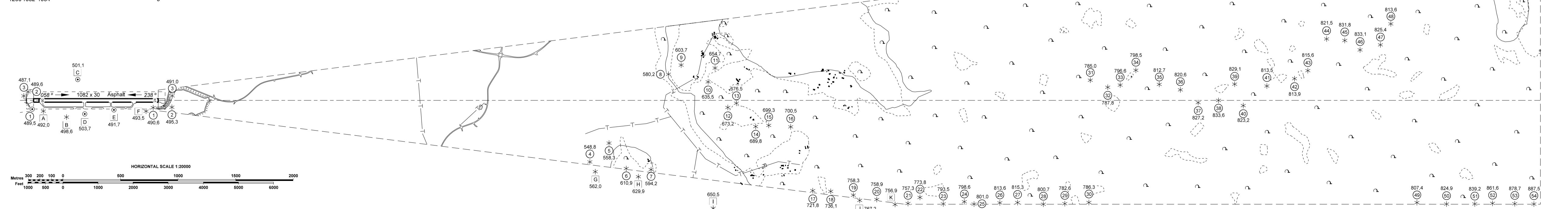
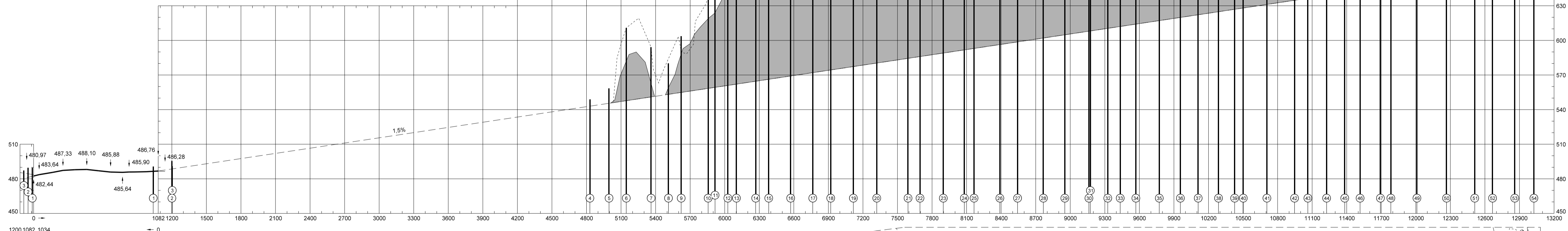
Date of survey: 05/2010

| RWY 06      | DECLARED DISTANCES                 | RWY 24      |
|-------------|------------------------------------|-------------|
| 1082 (1142) | Take-off run available             | 1082 (1142) |
| 1082 (1142) | Take-off distance available        | 1082 (1142) |
| 1082 (1142) | Accelerate stop distance available | 1082 (1142) |
| 1034        | Landing distance available         | 1082        |

Values in brackets PPR

**LEGEND**

|  |   |  |   |
|--|---|--|---|
|  | Terrain penetrating obstacle plane      |  | Building  |
|  | Wooded areas penetrating obstacle plane |  | Obstacle penetrating obstacle plane, profile presentation |
|  | Structure gauge                         |  | Obstacle penetrating the transitional surfaces            |
|  | Pole, tower, chimney, antenna           |  | High tension cable, overhead cable                        |
|  | Tree, shrub                             |  | Fence   |
|  |   |  | Railroad (one or more tracks)                             |



Correction: New Survey.