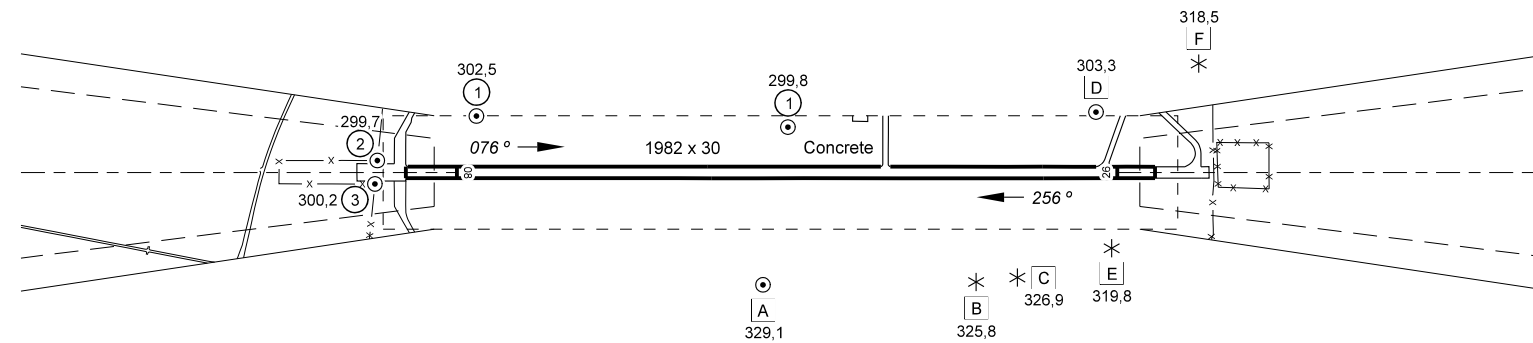
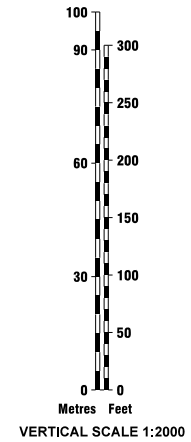
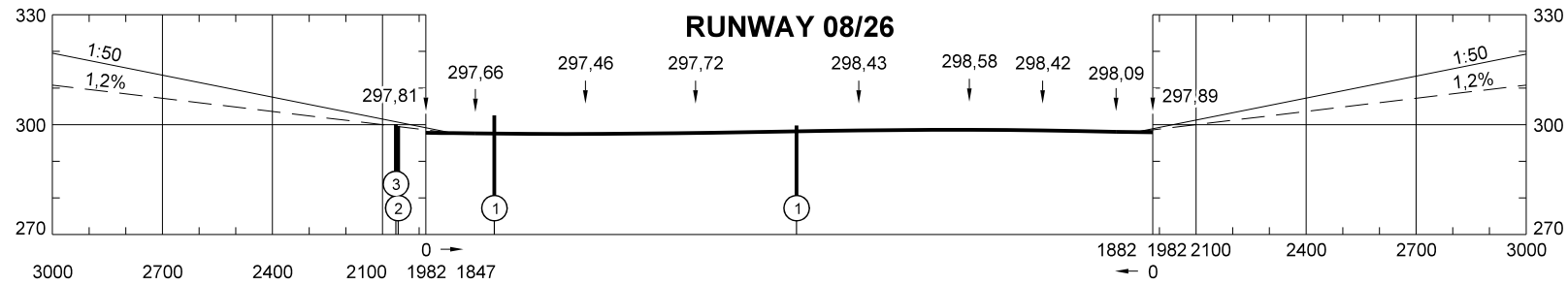


DIMENSIONS AND ELEVATIONS IN METRES  
MAGNETIC VARIATION 2.00° E (2013,07)



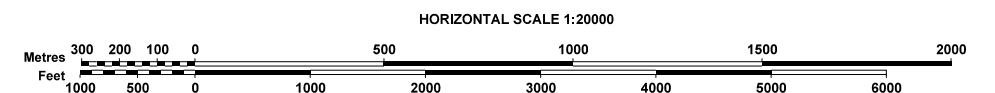
RWY 08	DECLARED DISTANCES	RWY 26
1882	Take-off run available	1847
1882	Take-off distance available	1847
1982	Accelerate stop distance available	1982
1847	Landing distance available	1882

AMENDMENT RECORD		
NO.	DATE	ENTERED BY

Date of survey: 07/2013

**LEGEND**

- Terrain penetrating obstacle plane
- Wooded areas penetrating obstacle plane
- Structure gauge
- Pole, tower, chimney, antenna
- Tree, shrub
- Building
- Obstacle penetrating obstacle plane, profile presentation
- Obstacle penetrating the transitional surfaces
- High tension cable, overhead cable
- Fence
- Railroad (one or more tracks)



Correction: New survey, CWYs RWY 08/26 removed.