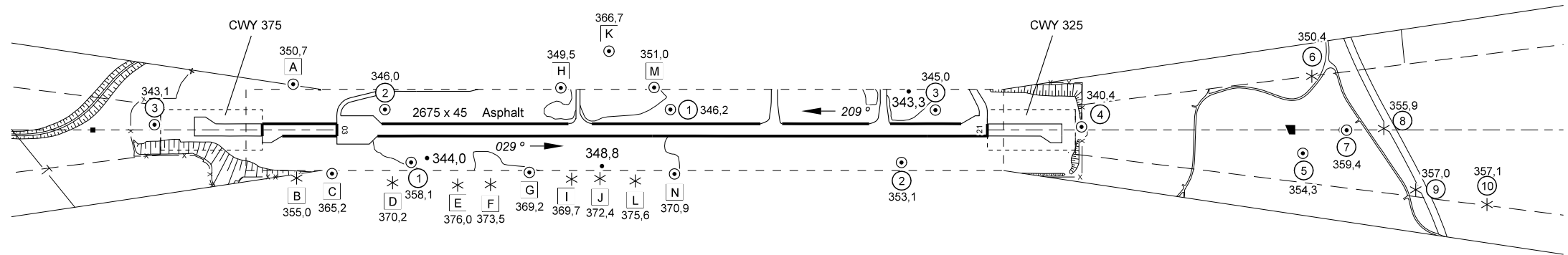
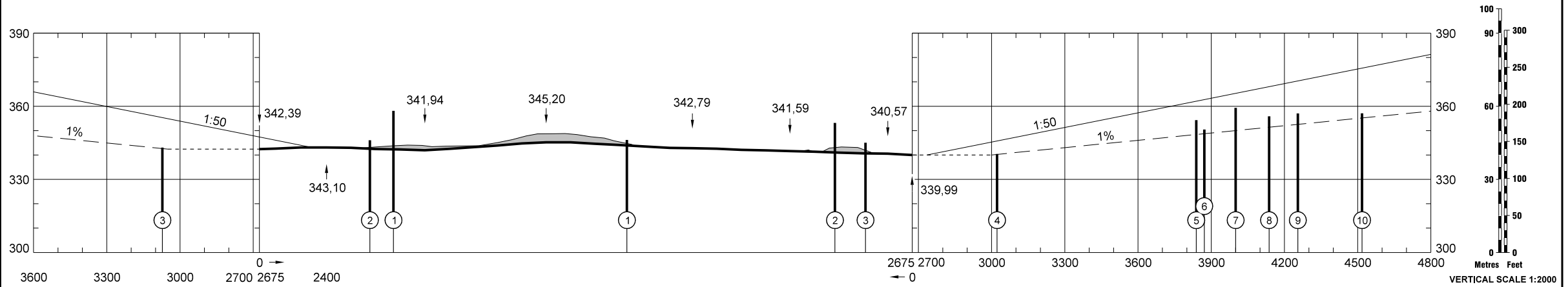


FLUGPLATZHINDERNISKARTE - ICAO TYP A  
AERODROME OBSTACLE CHART ICAO - TYPE A

ZWEIBRÜCKEN  
RWY 03/21

DIMENSIONS AND ELEVATIONS IN METRES  
MAGNETIC VARIATION 1.1° E (2013,07)

**RUNWAY 03/21**



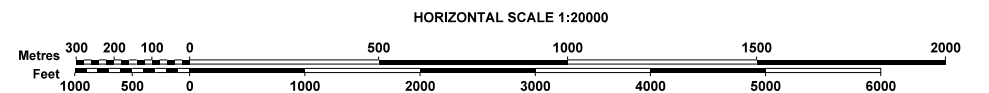
RWY 03	DECLARED DISTANCES	RWY 21
2675	Take-off run available	2675
3000	Take-off distance available	3050
2675	Accelerate stop distance available	2675
2400	Landing distance available	2675

AMENDMENT RECORD		
NO.	DATE	ENTERED BY

Date of survey: 06/2013

**LEGEND**

- Terrain penetrating obstacle plane
- Wooded areas penetrating obstacle plane
- Structure gauge
- Pole, tower, chimney, antenna
- Tree, shrub
- Building
- Obstacle penetrating obstacle plane, profile presentation
- Obstacle penetrating the transitional surfaces
- High tension cable, overhead cable
- Fence
- Railroad (one or more tracks)



Correction: New survey.