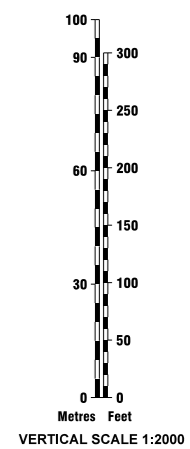
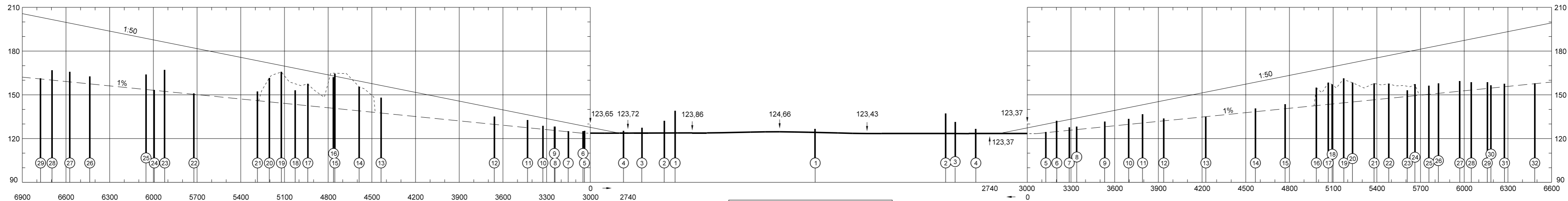


AERODROME OBSTACLE CHART - ICAO TYPE A

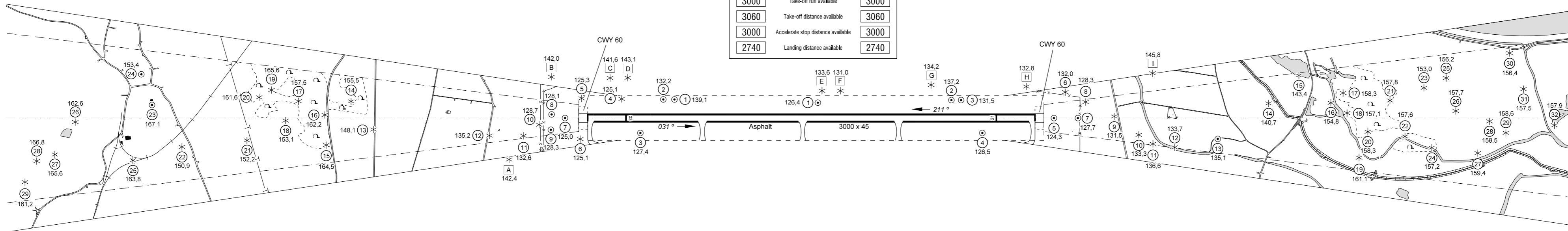
KARLSRUHE/BADEN-BADEN
RWY 03/21

DIMENSIONS AND ELEVATIONS IN METRES
MAGNETIC VARIATION 1.0°E (2010.07)

RUNWAY 03/21



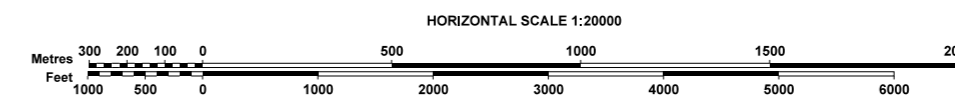
| RWY 03 | DECLARED DISTANCES | RWY 21 |
|--------|------------------------------------|--------|
| 3000 | Take-off run available | 3000 |
| 3060 | Take-off distance available | 3060 |
| 3000 | Accelerate stop distance available | 3000 |
| 2740 | Landing distance available | 2740 |



| AMENDMENT RECORD | | |
|------------------|------|------------|
| NO. | DATE | ENTERED BY |
| | | |

Date of survey: 10/2010

| LEGEND | |
|--------|---|
| | Terrain penetrating obstacle plane |
| | Wooded areas penetrating obstacle plane |
| | Structure gauge |
| | Pole, tower, chimney, antenna |
| | Tree, shrub |
| | Building |
| | Obstacle penetrating obstacle plane, profile presentation |
| | Obstacle penetrating the transitional surfaces |
| | High tension cable, overhead cable |
| | Fence |
| | Railroad (one or more tracks) |



Correction: New Survey.