

AERODROME OBSTACLE CHART – ICAO

CORK AIRPORT/IRELAND

DIMENSIONS AND ELEVATIONS IN METRES

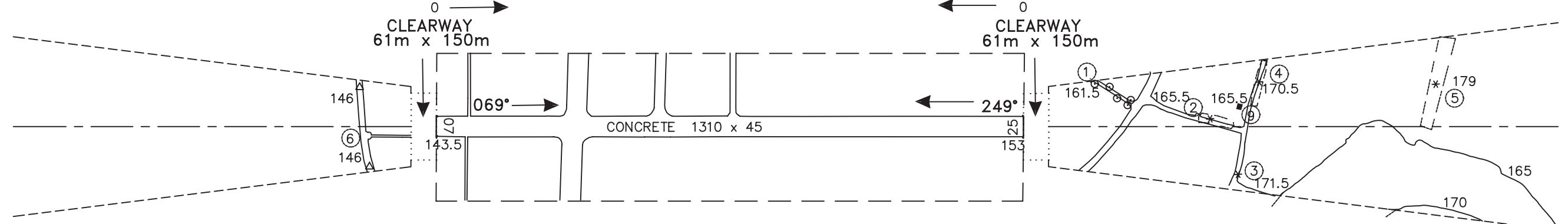
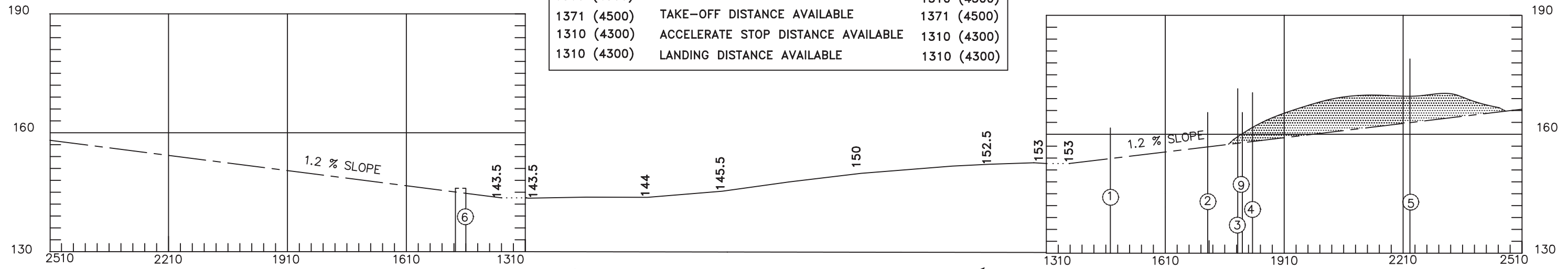
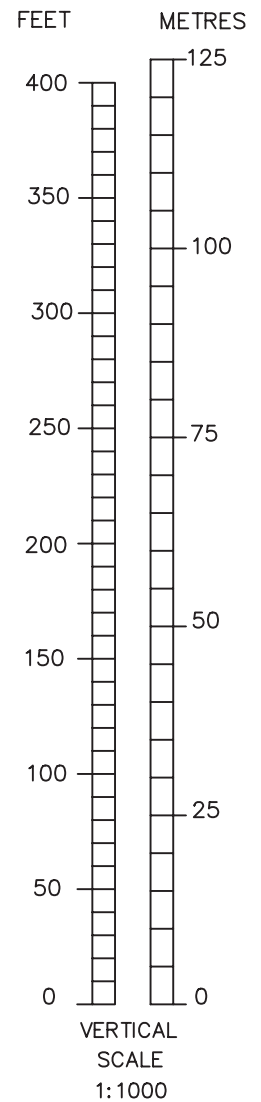
TYPE A – OPERATING LIMITATIONS

CONSULT NOTAM FOR LATEST INFORMATION

MAGNETIC VARIATION 6° 49' W JAN.2000
ANNUAL RATE OF CHANGE -11' W

RWY 07-25

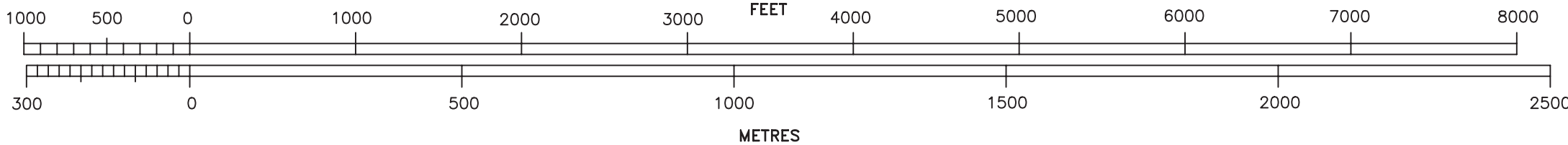
DECLARED DISTANCES (FEET IN BRACKETS)		
RWY 07		RWY 25
1310 (4300)	TAKE-OFF RUN AVAILABLE	1310 (4300)
1371 (4500)	TAKE-OFF DISTANCE AVAILABLE	1371 (4500)
1310 (4300)	ACCELERATE STOP DISTANCE AVAILABLE	1310 (4300)
1310 (4300)	LANDING DISTANCE AVAILABLE	1310 (4300)



DATUM – MEAN SEA LEVEL, MALIN HEAD

HORIZONTAL SCALE 1:10,000

LEGEND	
IDENTIFICATION NUMBER	①
ILS LOCALIZER	⊙
GROUP OF TREES	⌘
TREE OR SHRUB	*
POLE, TOWER, SPIRE, ANTENNA ETC	⊙
BUILDING OR LARGE STRUCTURE	■
FENCE	x—x—x
TRANSMISSION LINE OR OVERHEAD CABLE	T—T—T
TERRAIN PENETRATING OBSTACLE PLANE	⌒
TERRAIN CONTOUR	⌒ 30
MOBILE OBSTACLE	△



ORDER OF ACCURACY
HORIZONTAL 0.5 METRES
VERTICAL 0.5 METRES

AMENDMENT RECORD		
NO.	DATE	ENTERED BY

CHANGE : RUNWAY BEARING.