

AERODROME OBSTACLE CHART – ICAO

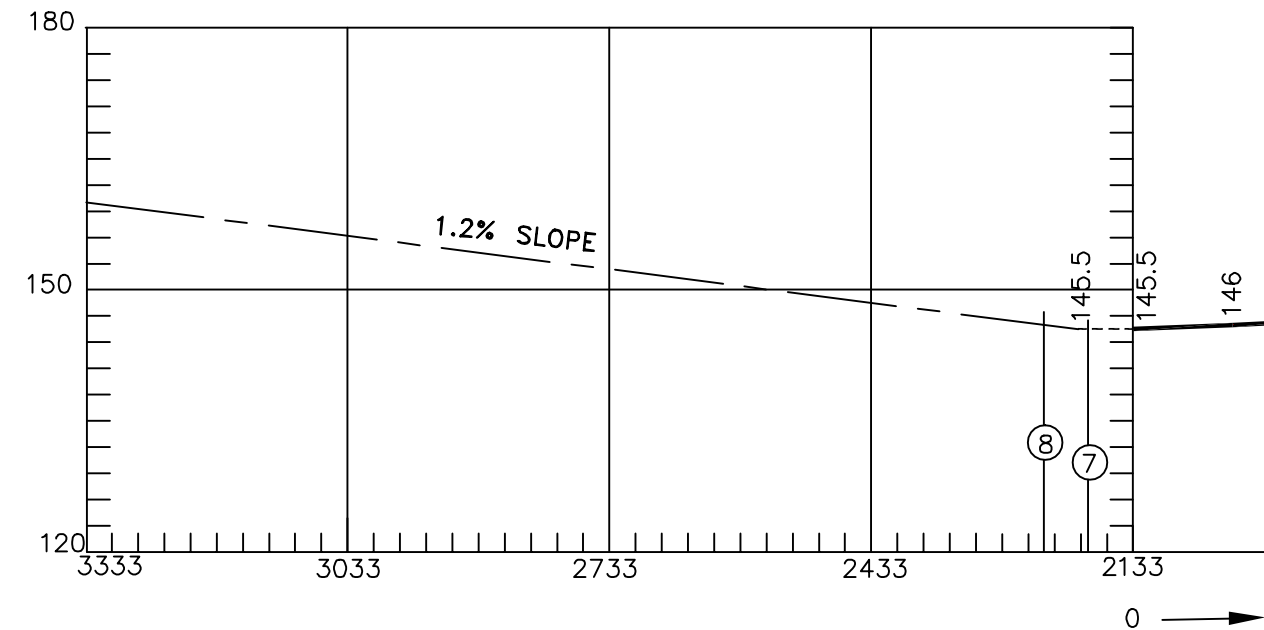
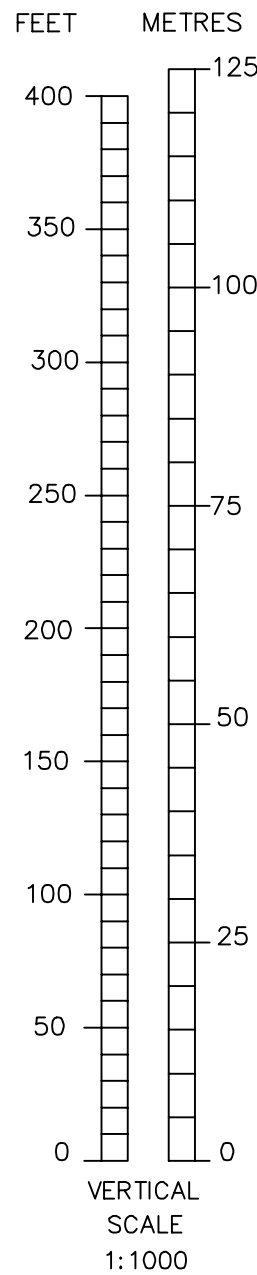
CORK AIRPORT / IRELAND

DIMENSIONS AND ELEVATIONS IN METRES

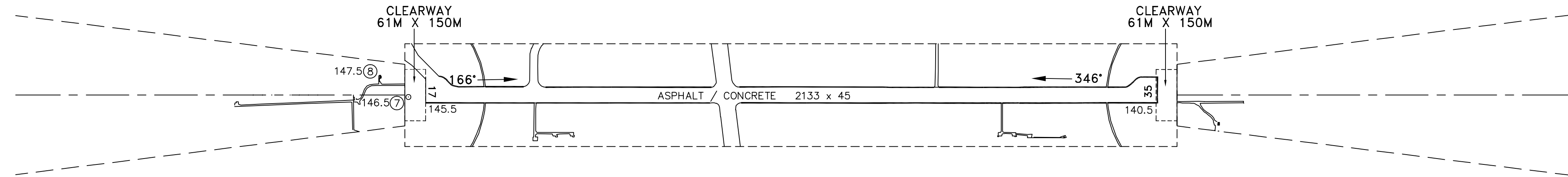
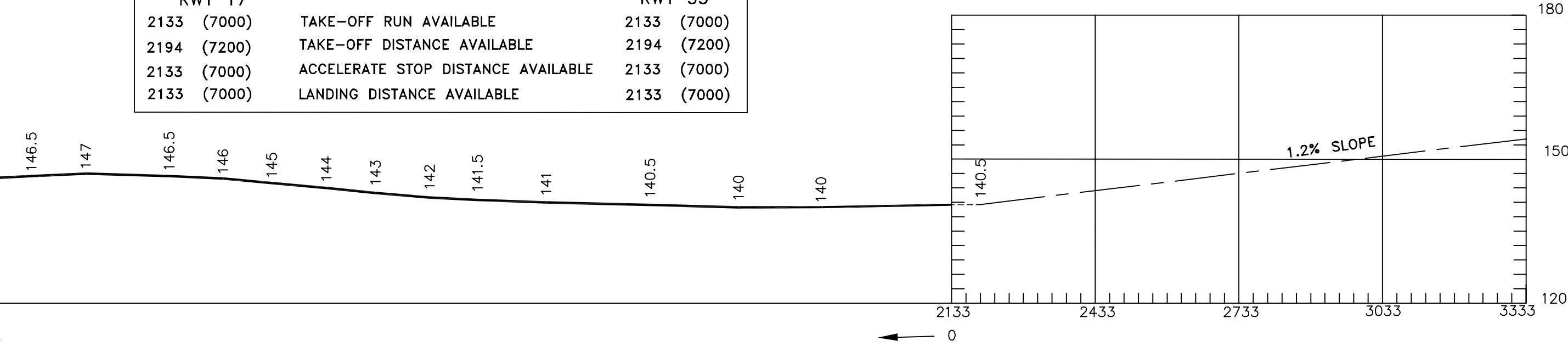
TYPE A – OPERATING LIMITATIONS

CONSULT NOTAM FOR LATEST INFORMATION

MAGNETIC VARIATION 5° 46’ W. JAN. 2006
ANNUAL DECREASE -11’ W



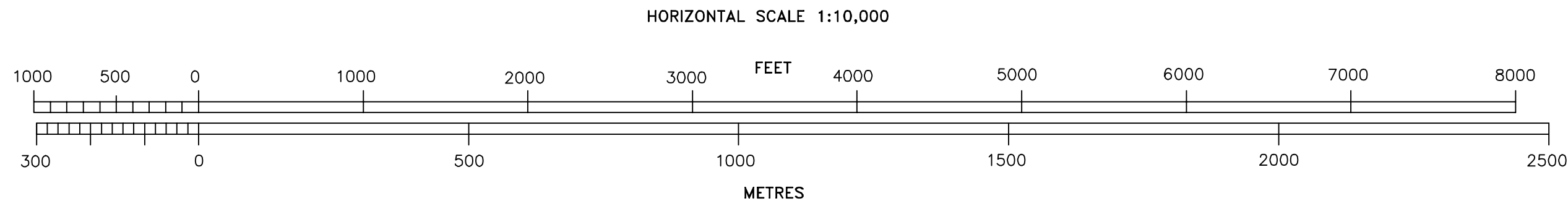
DECLARED DISTANCES (FEET IN BRACKETS)			
RWY 17			RWY 35
2133 (7000)	TAKE-OFF RUN AVAILABLE		2133 (7000)
2194 (7200)	TAKE-OFF DISTANCE AVAILABLE		2194 (7200)
2133 (7000)	ACCELERATE STOP DISTANCE AVAILABLE		2133 (7000)
2133 (7000)	LANDING DISTANCE AVAILABLE		2133 (7000)



DATUM – MEAN SEA LEVEL, MALIN HEAD

LEGEND	
IDENTIFICATION NUMBER	①
ILS LOCALIZER	⬇
GROUP OF TREES	⌢*⌢
TREE OR SHRUB	*
POLE, TOWER, SPIRE, ANTENNA ETC	○
BUILDING OR LARGE STRUCTURE	■
FENCE	x—x—x
TRANSMISSION LINE OR OVERHEAD CABLE	T—T—T
TERRAIN PENETRATING OBSTACLE PLANE	⌢
MOBILE OBSTACLE	△

ORDER OF ACCURACY
HORIZONTAL 0.5 METRES
VERTICAL 0.5 METRES



AMENDMENT RECORD		
NO.	DATE	ENTERED BY