

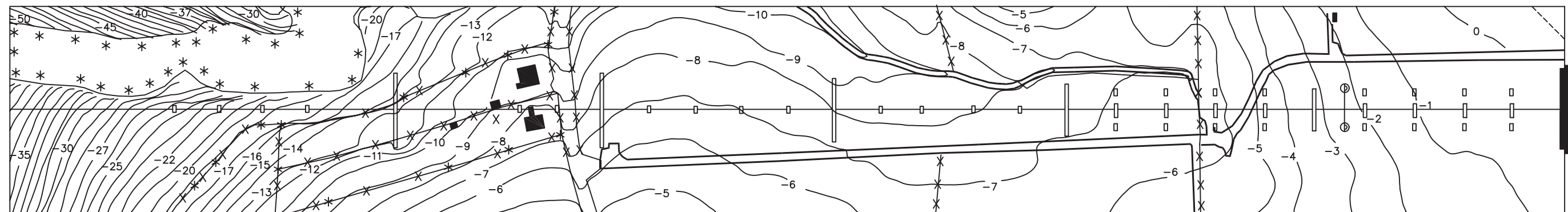
CORK AIRPORT / IRELAND

PRECISION APPROACH TERRAIN CHART - ICAO


RWY 17

DISTANCES AND HEIGHTS IN METRES

17

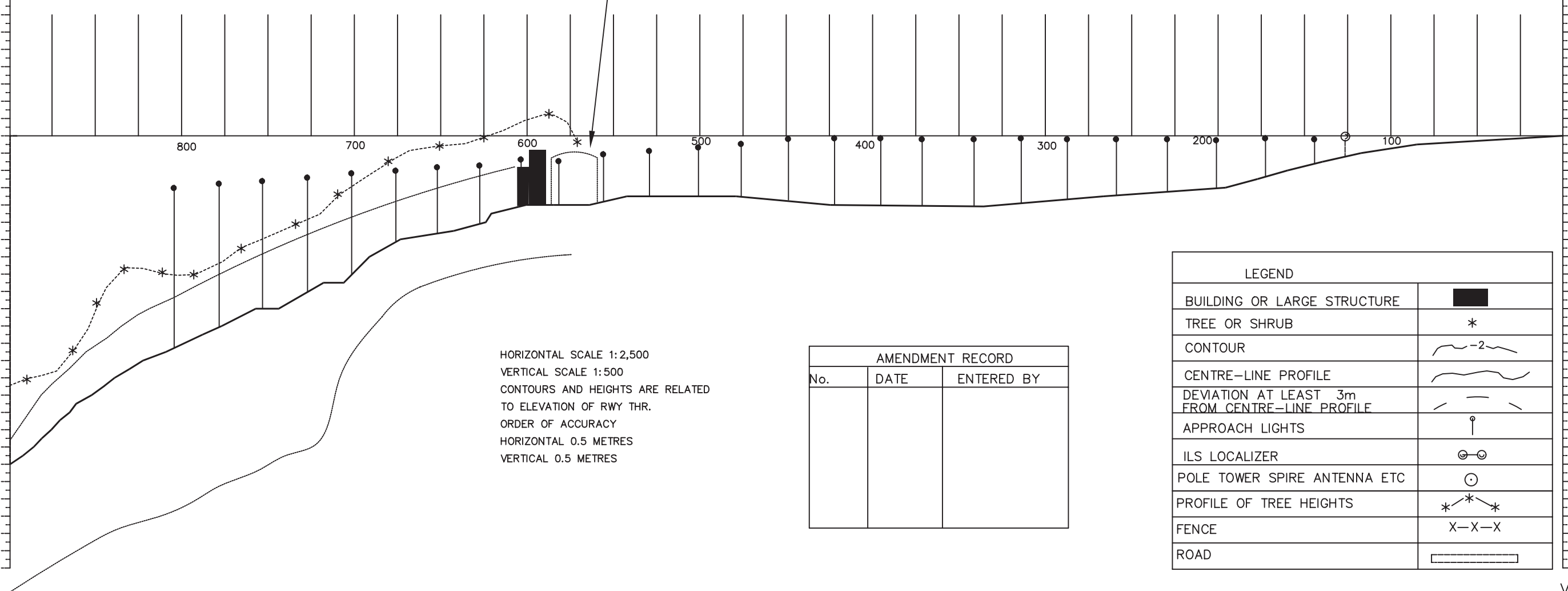


Vertical scale



MOBILE OBSTACLE

NOMINAL GLIDE PATH 3°
ILS RDH 17.5M (57FT)



HORIZONTAL SCALE 1:2,500
VERTICAL SCALE 1:500
CONTOURS AND HEIGHTS ARE RELATED TO ELEVATION OF RWY THR.
ORDER OF ACCURACY
HORIZONTAL 0.5 METRES
VERTICAL 0.5 METRES

AMENDMENT RECORD		
No.	DATE	ENTERED BY

LEGEND	
BUILDING OR LARGE STRUCTURE	
TREE OR SHRUB	
CONTOUR	
CENTRE-LINE PROFILE	
DEVIATION AT LEAST 3m FROM CENTRE-LINE PROFILE	
APPROACH LIGHTS	
ILS LOCALIZER	
POLE TOWER SPIRE ANTENNA ETC	
PROFILE OF TREE HEIGHTS	
FENCE	
ROAD	

V. scale (metres)

CHANGES: TAXIWAY A INSERTED.