

AERODROME OBSTACLE CHART – ICAO

IRELAND WEST AIRPORT / IRELAND

DIMENSIONS AND ELEVATIONS IN METRES

TYPE A – OPERATING LIMITATIONS

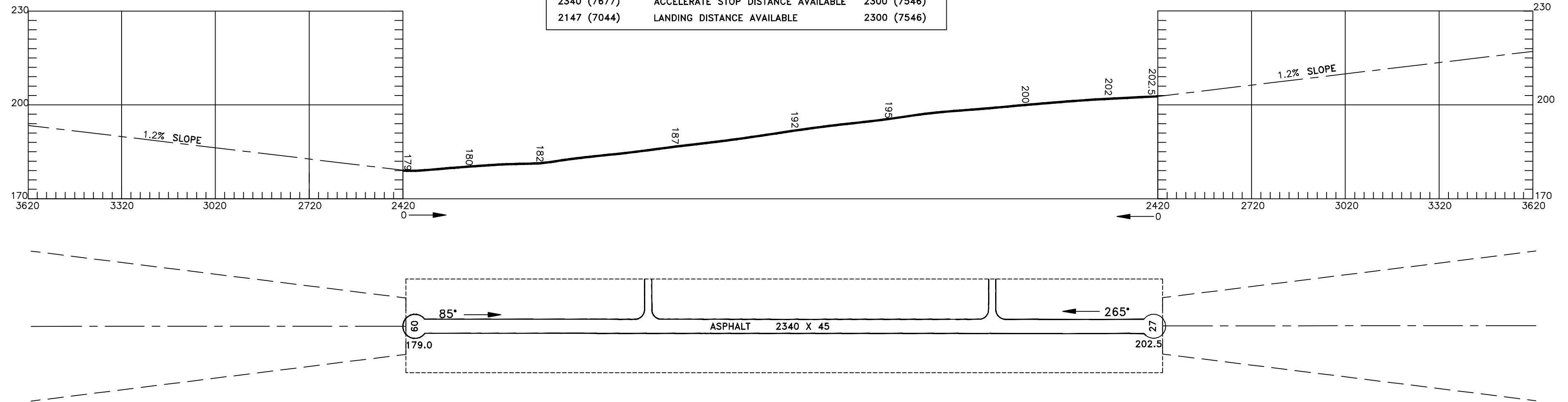
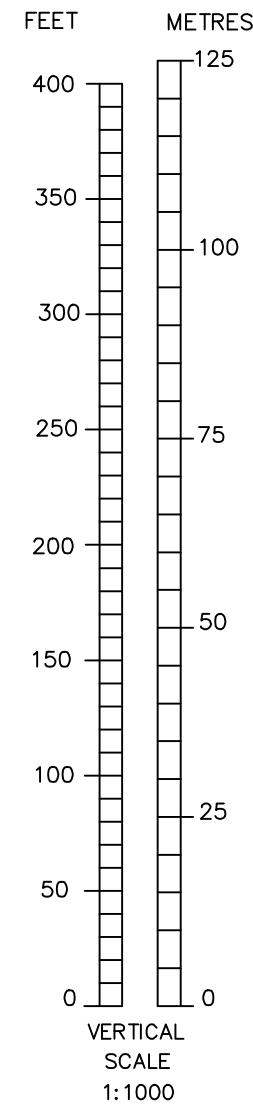
CONSULT NOTAM FOR LATEST INFORMATION

MAGNETIC VARIATION 5° 56' W JAN 2009
ANNUAL DECREASE -11' W

RWY 09-27

DECLARED DISTANCES (FEET IN BRACKETS)

RWY 09		RWY 27
2340 (7677)	TAKE-OFF RUN AVAILABLE	2300 (7546)
2340 (7677)	TAKE-OFF DISTANCE AVAILABLE	2450 (8038)
2340 (7677)	ACCELERATE STOP DISTANCE AVAILABLE	2300 (7546)
2147 (7044)	LANDING DISTANCE AVAILABLE	2300 (7546)



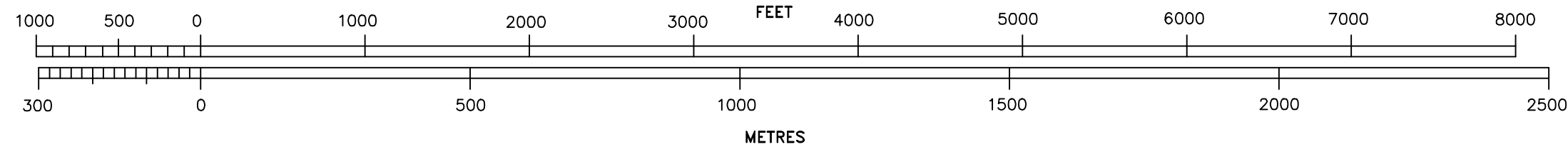
DATUM – MEAN SEA LEVEL, MALIN HEAD

LEGEND

LEGEND	Symbol
IDENTIFICATION NUMBER	①
ILS LOCALIZER	⬇
GROUP OF TREES	⊖
TREE OR SHRUB	*
POLE, TOWER, SPIRE, ANTENNA, ETC	⊙
BUILDING OR LARGE STRUCTURE	■
FENCE	x-x-x
TRANSMISSION LINE OR OVERHEAD CABLE	T-T-T
TERRAIN PENETRATING OBSTACLE PLANE	⌒
MOBILE OBSTACLE	△

ORDER OF ACCURACY
HORIZONTAL 0.5 METRES
VERTICAL 0.5 METRES

HORIZONTAL SCALE 1:10,000



AMENDMENT RECORD		
NO.	DATE	ENTERED BY

CHANGES: RUNWAY LENGTH AND DECLARED DISTANCES.