

AERODROME CHART – ICAO 52 42 07.12 N ELEV 46 FT TWR 118.7 GND 121.8 ATIS 130.95 CONSULT NOTAM FOR LATEST INFORMATION SHANNON AIRPORT/ IRELAND

RWY	DIRECTION	THR		BEARING STRENGTH
06	058°	52 41 35.42 N	008 56 36.67 W	PCN 75/R/C/W/U
24	238°	52 42 36.03 N	008 54 27.87 W	

LEGEND	
RVR	
STOPBAR	
DISUSED PAVEMENT	
RUNWAY HOLDING POSITION MARKINGS	
INTERMEDIATE HOLDING POSITION	
ATC SERVICE BOUNDARY	

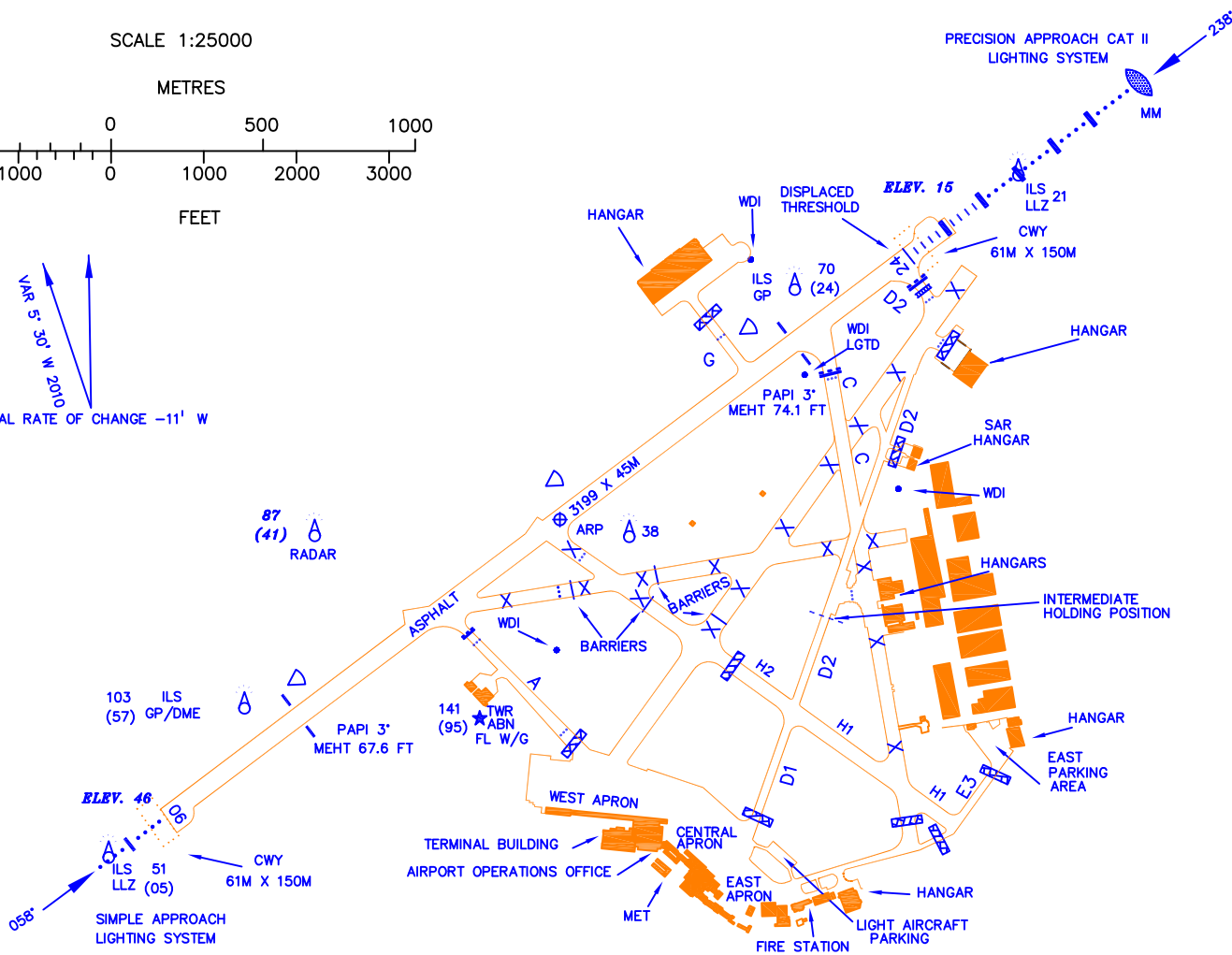
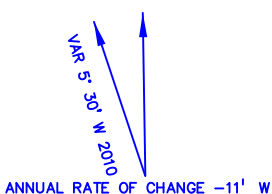
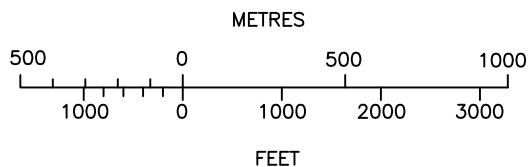
BEARINGS ARE MAGNETIC.

LINEAR DIMENSIONS IN METRES.

ELEVATIONS IN FEET AMSL.

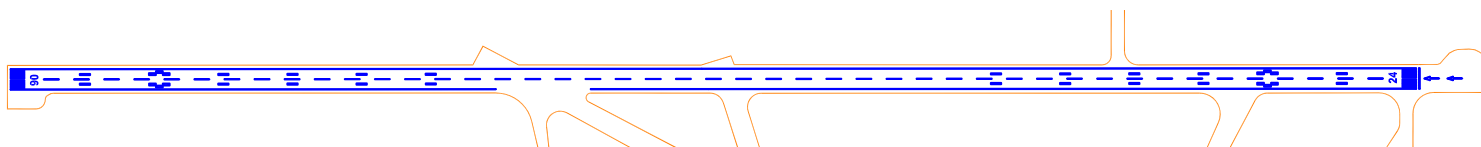
HEIGHTS IN FEET ABOVE AERODROME ELEVATION SHOWN IN BRACKETS.

SCALE 1:25000

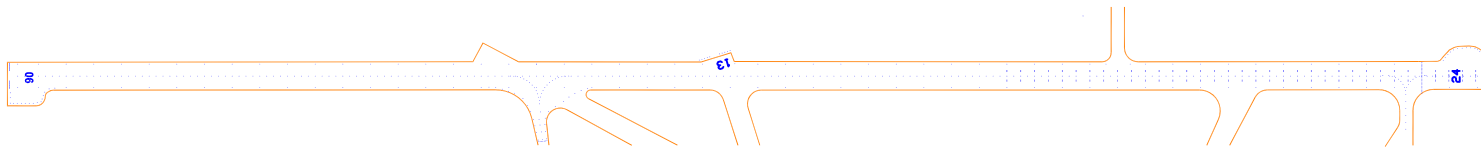


NOTE: ALL TAXIWAYS 23M WIDE

CHANGES : RUNWAY 13/31 REMOVED. TAXIWAYS E1, E2 AND F REMOVED. TAXIWAYS H1, H2 ADDED. ALTERATIONS TO ATC SERVICE BOUNDARY



MARKING AIDS RUNWAY 06/24 – NOT TO SCALE



LIGHTING AIDS RUNWAY 06/24 – NOT TO SCALE