

DIMENSIONS AND ELEVATION IN METRES

AERODROME OBSTACLE CHART/CAO
TYPE A-OPERATING LIMITATIONS

LINKÖPING/MALMEN
SWEDEN

AD 2-ESCF-3-1
RWY 01/19

AERODROME ELEVATION 94 METRES
MAGNETIC VARIATION 4° E 2010

RUNWAY BEARINGS

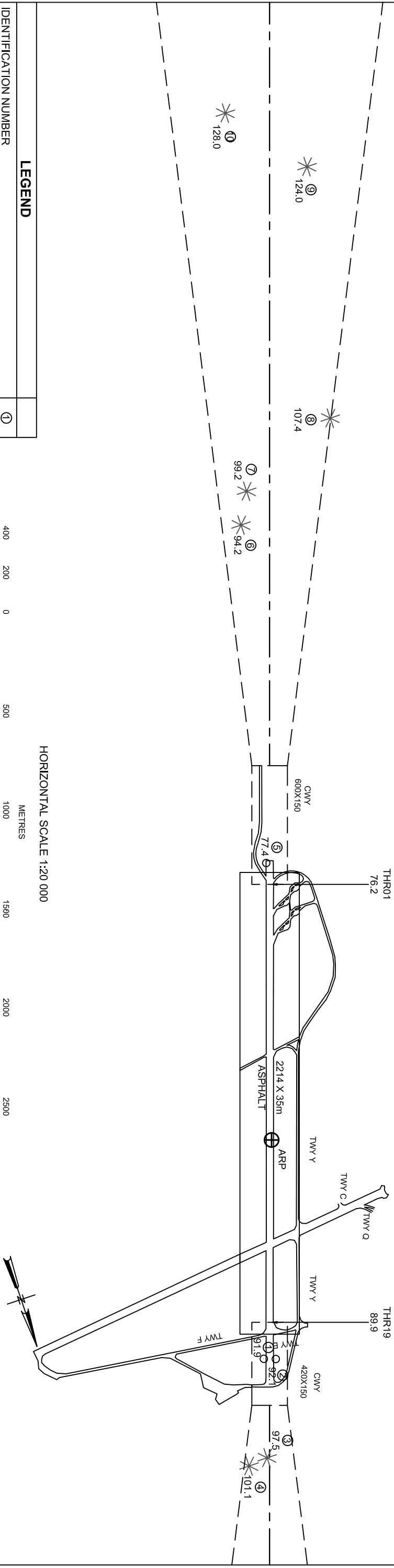
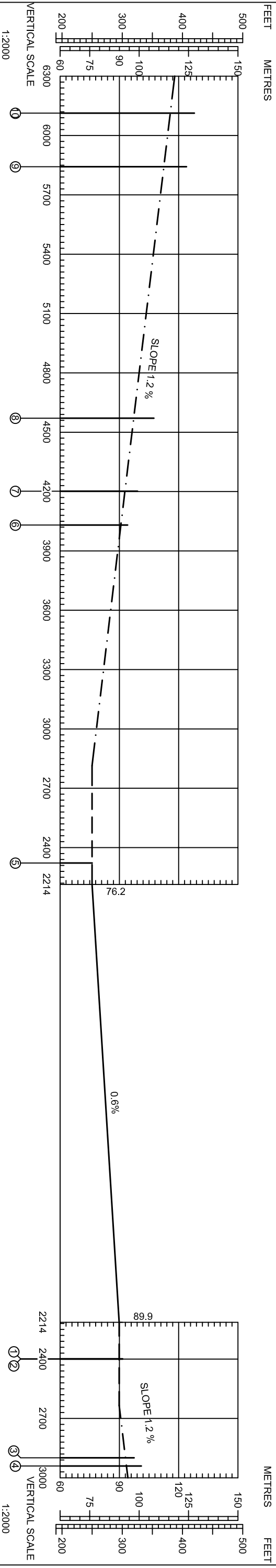
01 = GEO 018.3°; MAG 014°
19 = GEO 198.3°; MAG 194°

RWY 01 DECLARED DISTANCES

RWY 01	DECLARED DISTANCES	RWY 19
2214	TAKE-OFF RUN AVAILABLE	2214
2634	TAKE-OFF DISTANCE AVAILABLE	2814
2404	ACCELERATE STOP DIST. AVAILABLE	2324
2214	LANDING DISTANCE AVAILABLE	2214

RWY 19 TKOF FROM RWY INTERSECTION

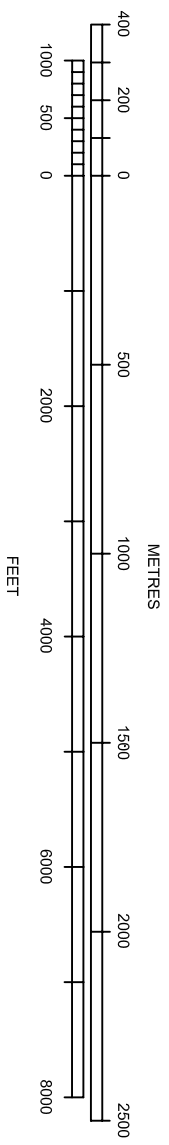
1823	TAKE-OFF RUN AVAILABLE
2423	TAKE-OFF DISTANCE AVAILABLE
1933	ACCELERATE STOP DIST. AVAILABLE



LEGEND

IDENTIFICATION NUMBER	①
POLE, TOWER, SPIRE, ANTENNA, ETC.	○
TREE OR SHRUB	✱
TERRAIN PENETRATING OBSTACLE PLANE	---

HORIZONTAL SCALE 1:20 000



The LFV Group

CHANGE: NEW

AMDT 123/2010

ESCF-AOC 01/19
08 APR 2010