

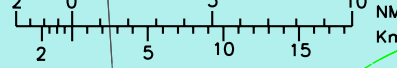
STAR  
L

TARANTO  
GROTTAGLIE

TRANSITION ALT 5000

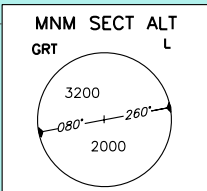
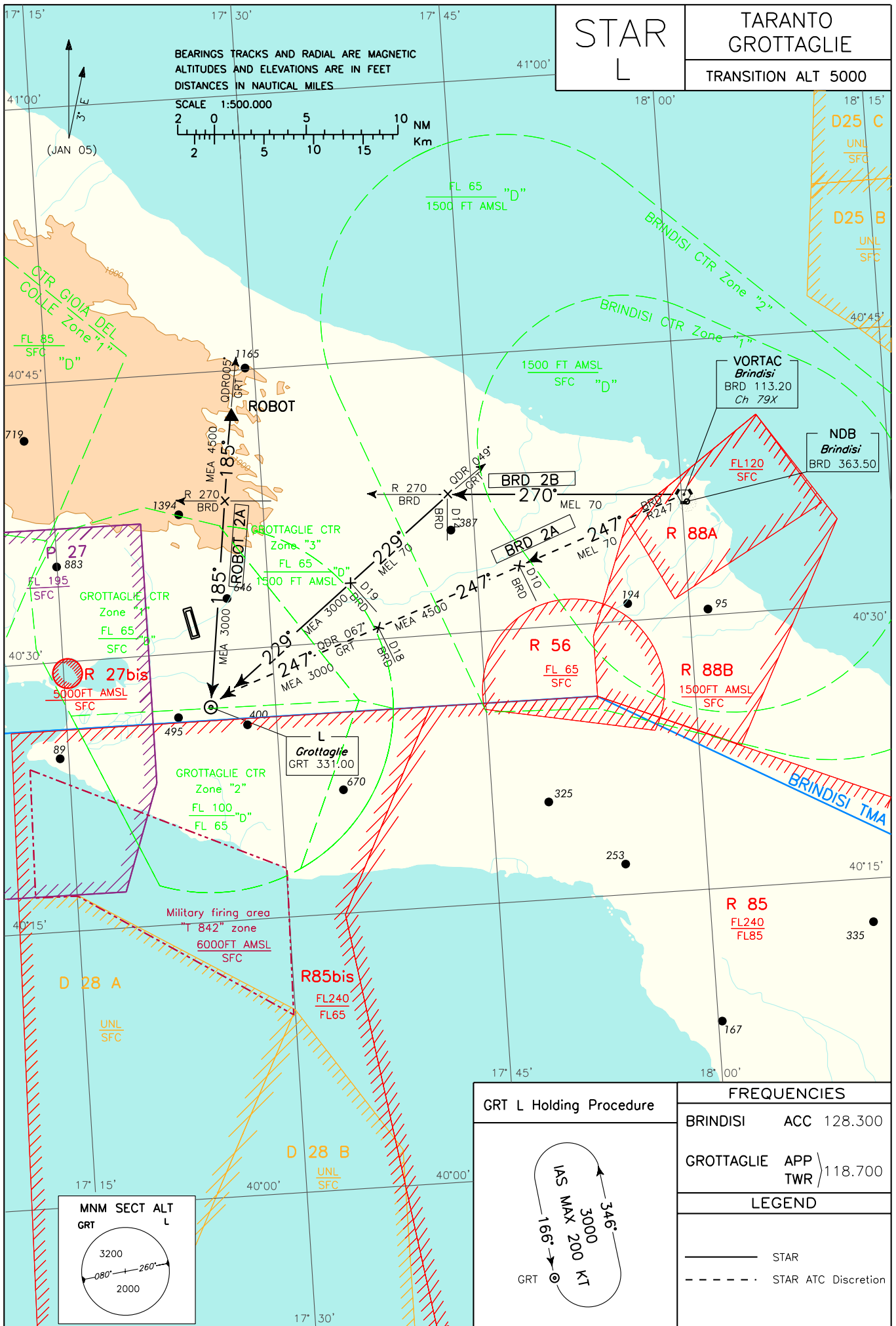
BEARINGS TRACKS AND RADIAL ARE MAGNETIC  
ALTITUDES AND ELEVATIONS ARE IN FEET  
DISTANCES IN NAUTICAL MILES

SCALE 1:500.000

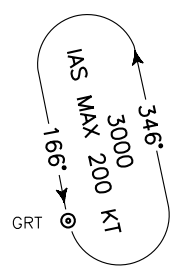


(JAN 05)

CHANGE: "MINIMUM SECTOR ALTITUDE" BOX UPDATED



GRT L Holding Procedure



FREQUENCIES

BRINDISI	ACC	128.300
GROTTAGLIE	APP	118.700
	TWR	

LEGEND

- STAR
- - - STAR ATC Discretion

**ROBOT 2A**

ROBOT – QDR 005° GRT L (TR 185°) – GRT L.

MEA: ROBOT – INT QDR 005° GRT L/RDL 270 BRD VOR: 4500FT;  
INT QDR 005° GRT L/RDL 270 BRD VOR – GRT L: 3000 FT.

**BRD 2A (A discrezione ATC)**

BRD VORTAC – RDL 247 BRD VOR o QDR 067° GRT L (TR 247°) – GRT L.

MEL/MEA: BRD VORTAC – RDL 247/10NM BRD VORTAC: MEL 70;  
RDL 247/10NM BRD VORTAC – RDL 247/18NM BRD VORTAC: 4500 FT;  
RDL 247/18NM BRD VORTAC – GRT L: 3000 FT.

**BRD 2B**

BRD VORTAC – RDL 270 BRD VOR fino ad intercettare e seguire QDR 049° GRT L (TR 229°) per GRT L.

MEL/MEA: BRD VORTAC – RDL 270/14NM BRD VORTAC (o/or INT RDL 270 BRD VOR/QDR 049° GRT L) – INT QDR 049° GRT L/19NM BRD TAC: MEL 70;  
INT QDR 049° GRT L/19NM BRD TAC – GRT L: 3000 FT.

**ROBOT 2A**

ROBOT – QDR 005° GRT L (TR 185°) – GRT L.

**BRD 2A (ATC discretion)**

BRD VORTAC – RDL 247 BRD VOR or QDR 067° GRT L (TR 247°) – GRT L.

**BRD 2B**

BRD VORTAC – RDL 270 BRD VOR until joining QDR 049° GRT L (TR 229°) bound to GRT L.

Intenzionalmente bianca

*Intentionally left blank*