

Dimensioni ed altitudini in metri
Dimensions and elevations in metres

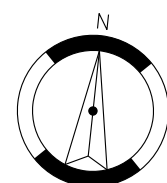
CARTA DEGLI OSTACOLI DI AERODROMO TIPO A OACI – Limitazioni Operative
AERODROME OBSTACLE CHART ICAO TYPE A – Operating Limitations

ITALY – CATANIA/FONTANAROSSA

RWY 08/26

Declinazione magnetica: 2° E 2005.0
Magnetic variation:

Italian Magnetic model 2005

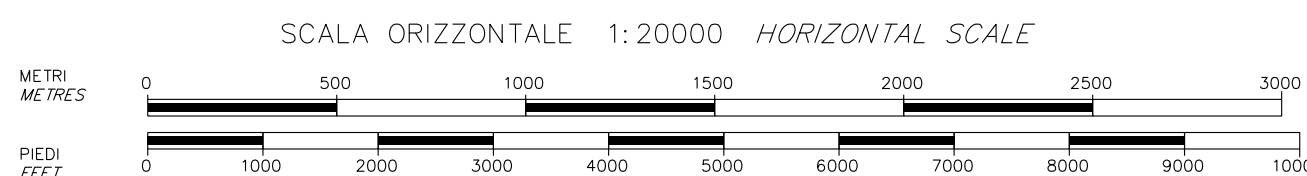
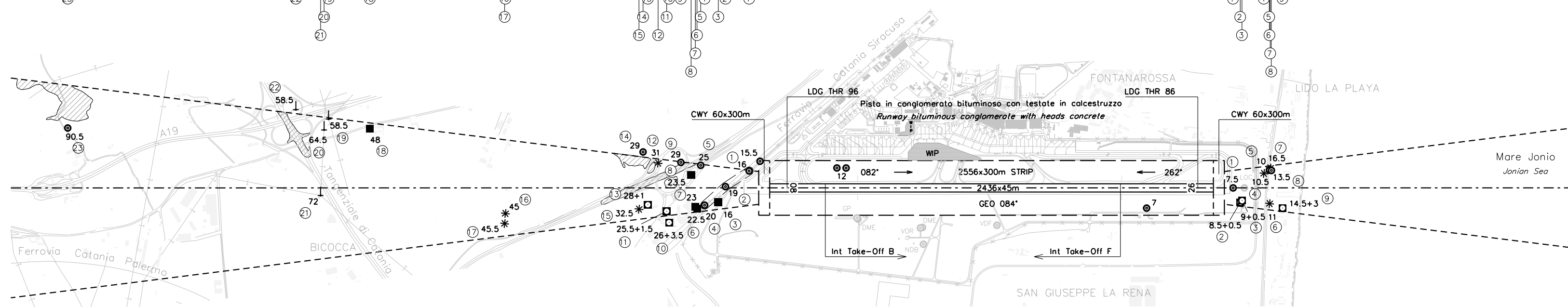
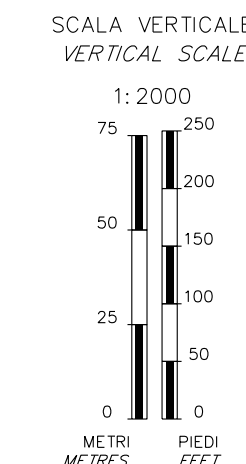
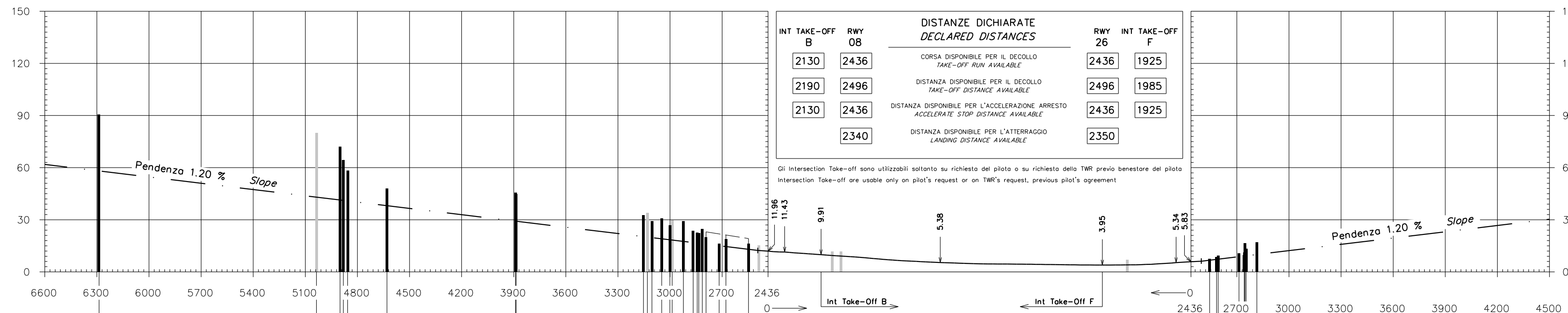


Annual rate of change: 4' E

Zona Anomala
Anomaly Zone

CONSULTARE I NOTAM PER LE ULTIME INFORMAZIONI
CONSULT NOTAM FOR LATEST INFORMATION

LEGENDA LEGEND	PIANTA PLAN	PROFILO PROFILE
Numero di identificazione Identification number	①	①
Profilo ostacoli situati nell'area di decollo Obstructions within the take-off flight path area		▬
Profilo ostacoli situati fuori dell'area di decollo Obstructions beyond the take-off flight path area		▬
Altitudine dell'ostacolo ed altezza dell'antenna se esistente Obstacle altitude and antenna height if available	56+1.5	
Edificio o costruzione importante Building or large structure	◆	
Palo, torre, campanile, antenna, ciminiera Pole, tower, spire, antenna, chimney	⊙	
Tralicco Lattice	⊥	
Gru Crane	⊙	
Albero o arbusto – Gruppo di alberi Tree or shrub – Wooded areas	*-[*]*	
Centro abitato Built-up area		
Ferrovia (uno o due binari) Railroad (one or more tracks)	—+—+—+—+—	
Linea trasporto energia elettrica – cavo sospeso Transmission line – Overhead cable	— — — — —	
Recinzione Fence	*-x-x-x-	
Terreno sporgente dal piano ostacoli Terrain penetrating obstruction plane	▬	▬



Le precisioni della carta sono quelle descritte nell'Annesso 4 ICAO, Capitolo 3.9
Accuracies on the chart are specified in ICAO Annex 4, Chapter 3.9

VARIANTI		AMENDMENT RECORD	
N.	DATA DATE	REGISTRATO DA ENTERED BY	