

SIDs
RWY 08/26

LAMPEDUSA

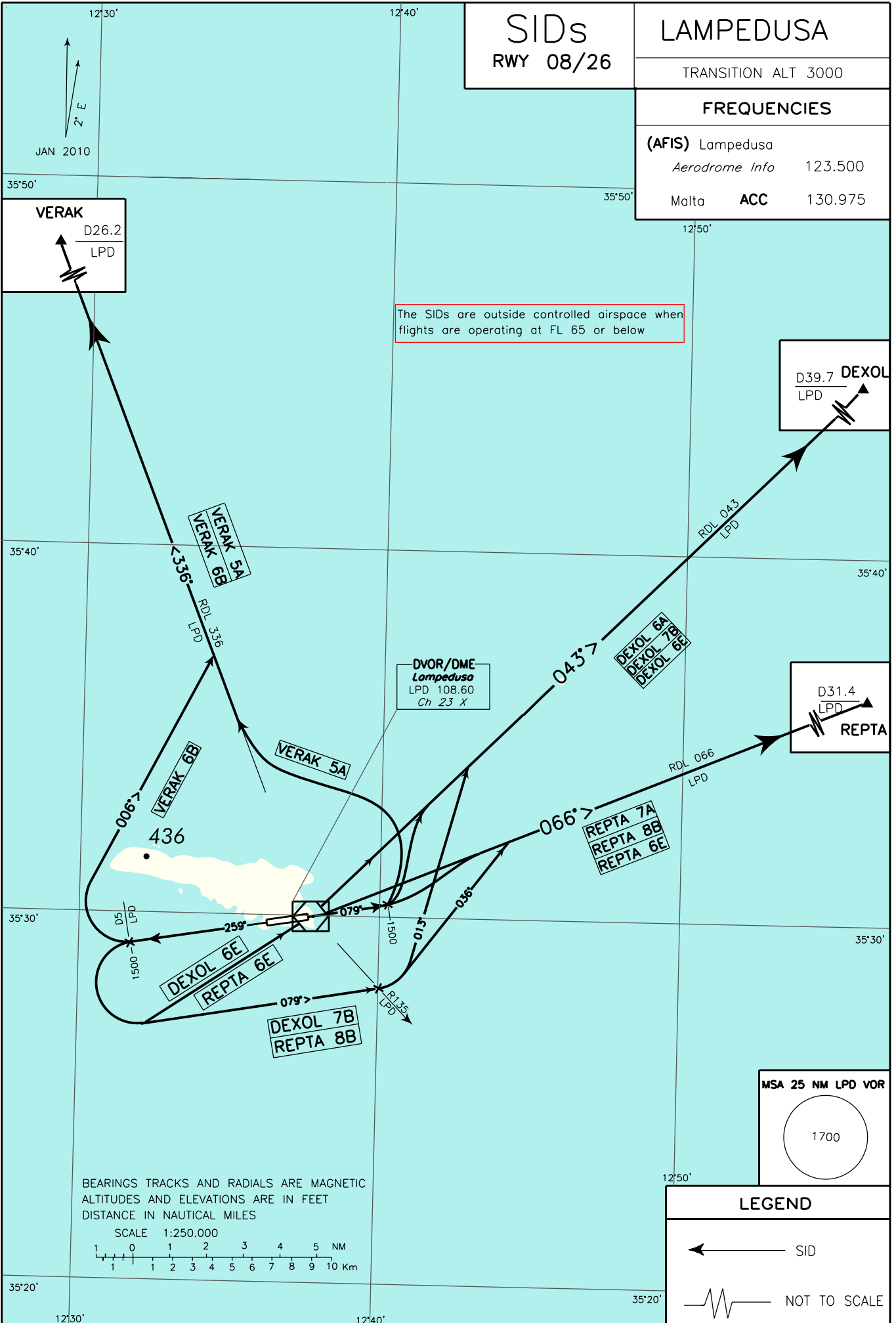
TRANSITION ALT 3000

FREQUENCIES

(AFIS) Lampedusa
Aerodrome Info 123.500
Malta ACC 130.975

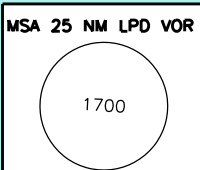
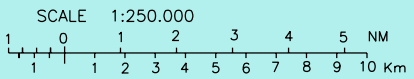
JAN 2010

CHANGE: MAGNETIC VARIATION UPDATED - SIDs "DEXOL 6A/7B/6E" and "REPTA 7A/8B/6E" MODIFIED



The SIDs are outside controlled airspace when flights are operating at FL 65 or below

BEARINGS TRACKS AND RADIALS ARE MAGNETIC
ALTITUDES AND ELEVATIONS ARE IN FEET
DISTANCE IN NAUTICAL MILES



LEGEND

- ← SID
- ⚡ NOT TO SCALE

DESCRIZIONE DELLE SID**SID DESCRIPTION****RWY 08****RWY 08****DEXOL 6A**

Procedere su TR 079° (RDL 079 LPD VOR), a 1500 ft virare a sinistra per intercettare e seguire RDL 043 LPD VOR fino al punto DEXOL.

DEXOL 6A

Proceed on TR 079° (RDL 079 LPD VOR), at 1500 ft turn left until joining RDL 043 LPD VOR bound to DEXOL.

REPTA 7A

Procedere su TR 079° (RDL 079 LPD VOR), a 1500 ft virare a sinistra per intercettare e seguire RDL 066 LPD VOR fino al punto REPTA.

REPTA 7A

Proceed on TR 079° (RDL 079 LPD VOR), at 1500 ft turn left until joining RDL 066 LPD VOR bound to REPTA.

VERAK 5A

Procedere su TR 079° (RDL 079 LPD VOR), a 1500 ft virare a sinistra per intercettare e seguire RDL 336 LPD VOR fino al punto VERAK.

VERAK 5A

Proceed on TR 079° (RDL 079 LPD VOR), at 1500 ft turn left until joining RDL 336 LPD VOR bound to VERAK.

RWY 26**RWY 26****DEXOL 7B**

Procedere su TR 259° (RDL 259 LPD VOR), a 5 NM LPD DME, a 1500 ft o al di sopra, virare a sinistra on TR 079°; quindi attraversando RDL 135 LPD VOR virare a sinistra su TR 013° fino ad intercettare e seguire RDL 043 LPD VOR fino al punto DEXOL.

DEXOL 7B

Proceed on TR 259° (RDL 259 LPD VOR), at 5 NM LPD DME, at 1500 ft or above, turn left on TR 079°; then crossing RDL 135 LPD VOR turn left on TR 013° until joining RDL 043 LPD VOR bound to DEXOL.

DEXOL 6E

Procedere su TR 259° (RDL 259 LPD VOR), a 5 NM LPD DME, a 1500 ft o al di sopra, virare a sinistra diretti a LPD VOR/DME; quindi procedere su RDL 043 LPD VOR fino al punto DEXOL.

DEXOL 6E

Proceed on TR 259° (RDL 259 LPD VOR), at 5 NM LPD DME, at 1500 ft or above, turn left direct to LPD VOR/DME; then proceed on RDL 043 LPD VOR bound to DEXOL.

REPTA 8B

Procedere su TR 259° (RDL 259 LPD VOR) a 5 NM LPD DME, a 1500 ft o al di sopra, virare a sinistra on TR 079°; quindi attraversando RDL 135 LPD VOR virare a sinistra su TR 036° fino a intercettare e seguire RDL 066 LPD VOR fino al punto REPTA.

REPTA 8B

Proceed on TR 259° (RDL 259 LPD VOR), at 5 NM LPD DME, at 1500 ft or above, turn left on TR 079°; then crossing RDL 135 LPD VOR turn left on TR 036° until joining RDL 066 LPD VOR bound to REPTA.

REPTA 6E

Procedere su TR 259° (RDL 259 LPD VOR) a 5 NM LPD DME, a 1500 ft o al di sopra, virare a sinistra diretti a LPD VOR/DME; quindi procedere su RDL 066 LPD VOR fino al punto REPTA.

REPTA 6E

Proceed on TR 259° (RDL 259 LPD VOR), at 5 NM LPD DME, at 1500 ft or above, turn left direct to LPD VOR/DME; then proceed on RDL 066 LPD VOR bound to REPTA.

VERAK 6B

Procedere su TR 259° (RDL 259 LPD VOR), a 5 NM LPD DME, a 1500 ft o al di sopra, virare a destra su TR 006° fino a intercettare e seguire RDL 336 LPD VOR fino al punto VERAK.

VERAK 6B

Proceed on TR 259° (RDL 259 LPD VOR), at 5 NM LPD DME, at 1500 ft or above, turn right on TR 006° until joining RDL 336 LPD VOR bound to VERAK.

NOTE: Gradiente di salita 6.2% (376 ft/NM) fino a lasciare 1500ft.

REMARK: Minimum climb gradient 6.2% (376 ft/NM) until leaving 1500ft.

Intenzionalmente bianca

Intentionally left blank