

Dimensioni ed altitudini in metri

Dimensions and elevations in metres

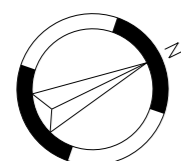
CARTA DEGLI OSTACOLI DI AERODROMO TIPO A OACI – Limitazioni Operative

AERODROME OBSTACLE CHART ICAO TYPE A – Operating Limitations

ITALY – PANTELLERIA

RWY 03/21

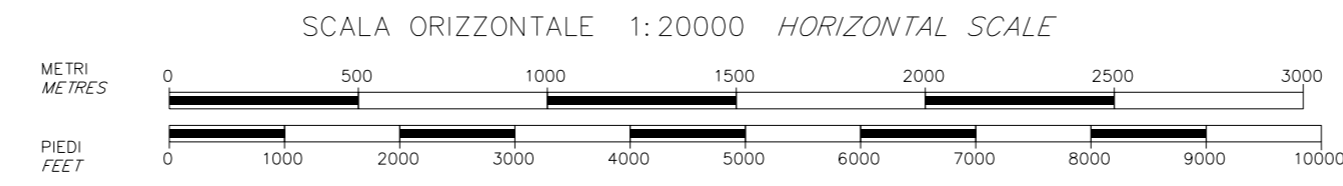
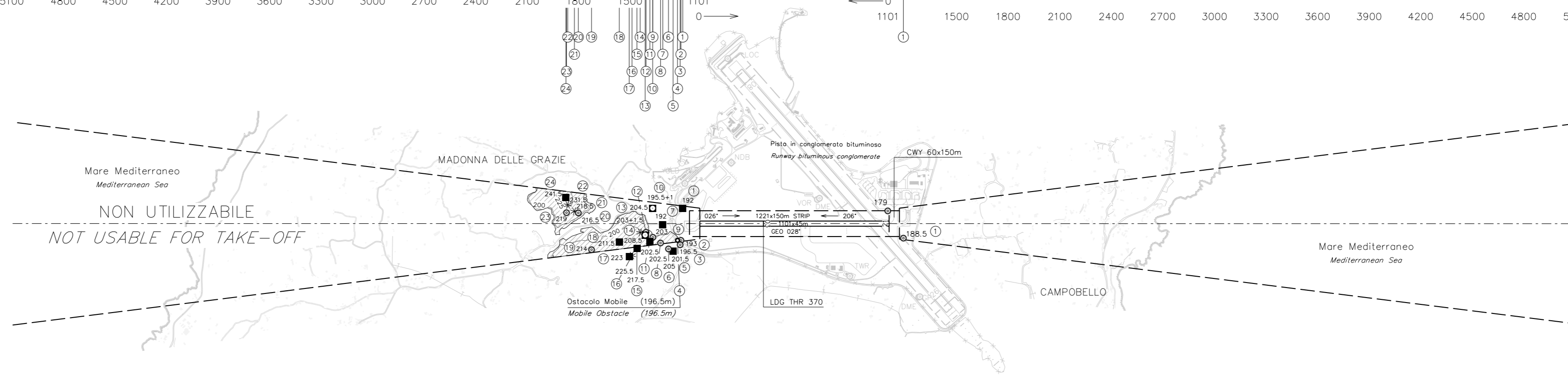
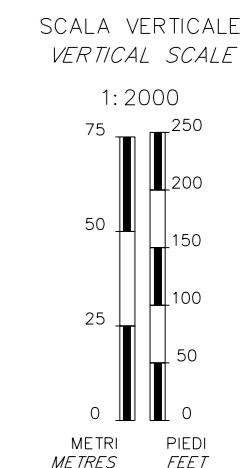
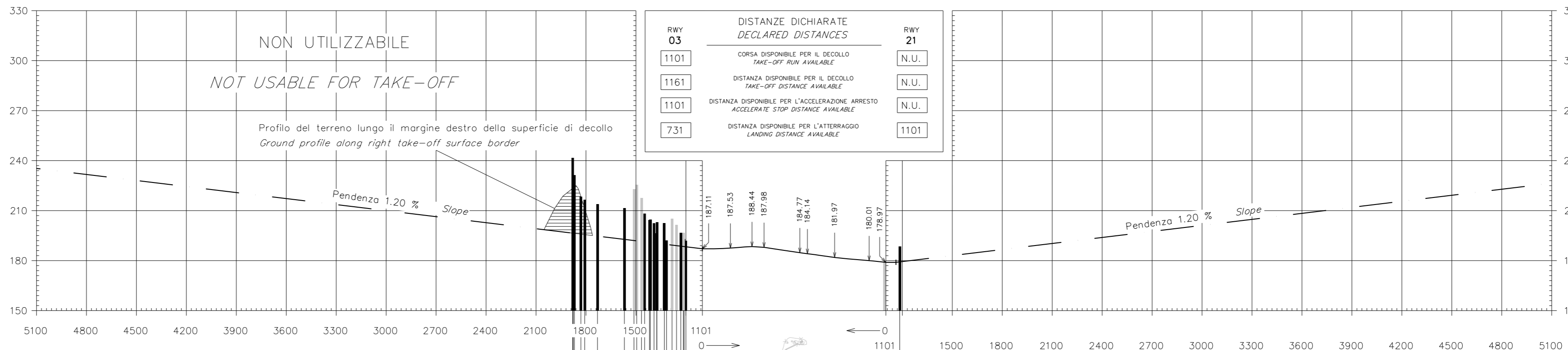
Declinazione magnetica: 2° E 2008.1
Magnetic variation: 2° E 2008.1
Italian Magnetic model 2005



Annual rate of change: 5' E

CONSULTARE I NOTAM PER LE ULTIME INFORMAZIONI
CONSULT NOTAM FOR LATEST INFORMATION

| LEGENDA | LEGEND | PIANTA PLAN | PROFILO PROFILE |
|--|--------|----------------|--------------------|
| Numero di identificazione Identification number | | ① | ① |
| Profilo ostacoli situati nell'area di decollo Obstructions within the take-off flight path area | | | █ |
| Profilo ostacoli situati fuori dell'area di decollo Obstructions beyond the take-off flight path area | | | ▬ |
| Altitudine dell'ostacolo ed altezza dell'antenna se esistente Obstacle altitude and antenna height if available | | 56+1.5 | |
| Edificio o costruzione importante Building or large structure | | ◆ | |
| Palo, torre, campanile, antenna, ciminiera Pole, tower, spire, antenna, chimney | | ⊙ | |
| Traliccio Lattice | | ⊥ | |
| Gru Crane | | ⊙ | |
| Albero o arbusto – Gruppo di alberi Tree or shrub – Wooded areas | | * - { * } | |
| Centro abitato Built-up area | | ■ | |
| Ferrovia (uno o due binari) Railroad (one or more tracks) | | ++ ++ | |
| Linea trasporto energia elettrica – cavo sospeso Transmission line – Overhead cable | | — + — | |
| Recinzione Fence | | × × × × | |
| Terreno sporgente dal piano ostacoli Terrain penetrating obstruction plane | | ▬ ▬ | ▬ ▬ |



| VARIANTI | | AMENDMENT RECORD |
|----------|-----------|--------------------------|
| N. | DATA DATE | REGISTRATO DA ENTERED BY |
| | | |

Le precisioni della carta sono quelle descritte nell'Annesso 4 ICAO, Capitolo 3.9
Accuracies on the chart are specified in ICAO Annex 4, Chapter 3.9