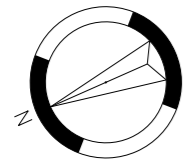


Dimensioni ed altitudini in metri
Dimensions and elevations in metres

CARTA DEGLI OSTACOLI DI AERODROMO TIPO A OACI – Limitazioni Operative
AERODROME OBSTACLE CHART ICAO TYPE A – Operating Limitations

ITALY – PALERMO/PUNTA RAISI RWY 02/20

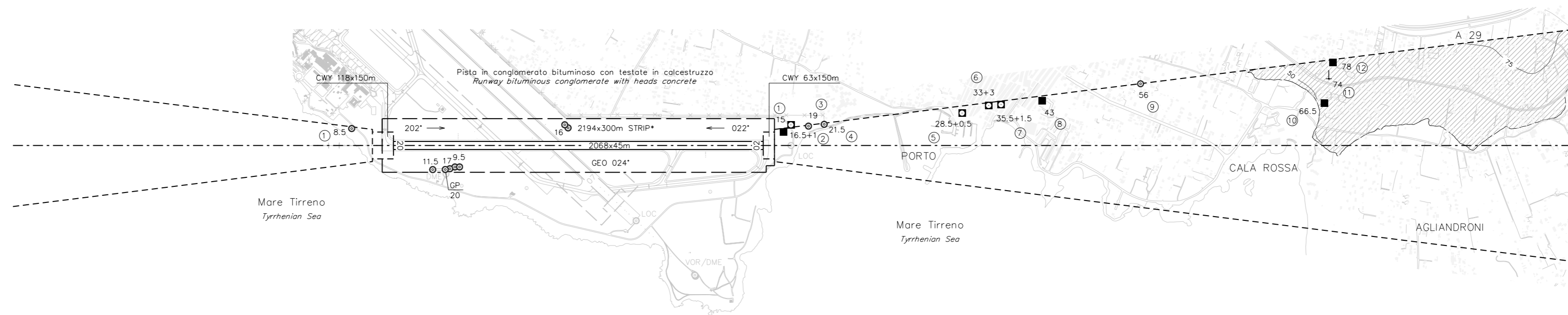
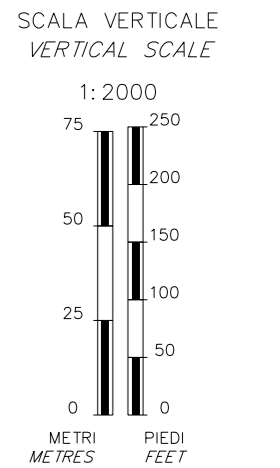
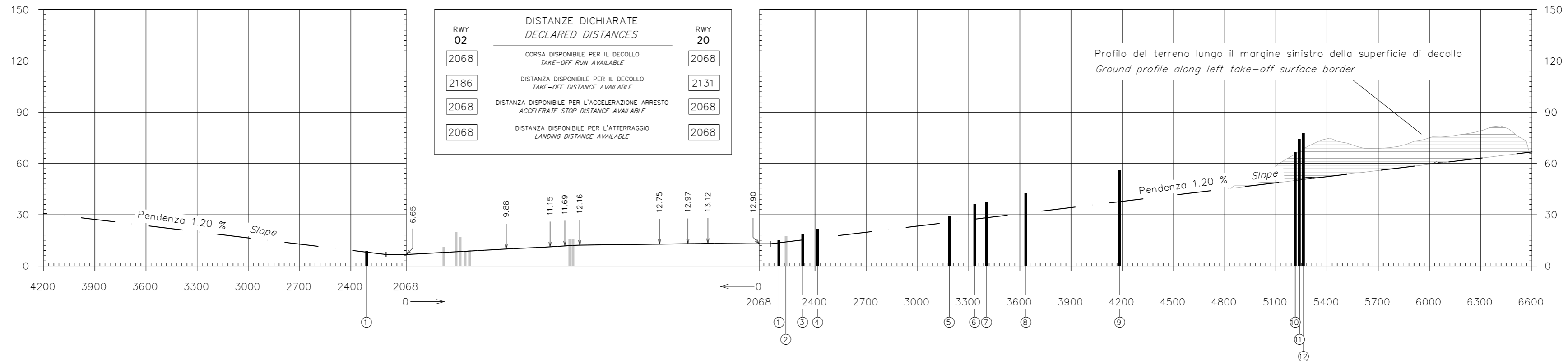
Declinazione magnetica: 2° E 2005.0
Magnetic variation: 2° E 2005.0
Italian Magnetic model 2005



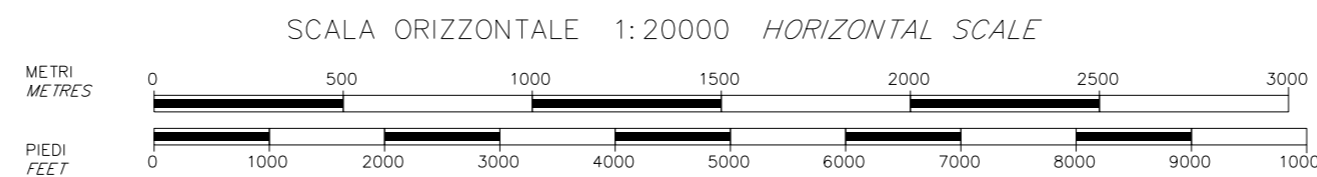
Annual rate of change: 5' E

CONSULTARE I NOTAM PER LE ULTIME INFORMAZIONI
CONSULT NOTAM FOR LATEST INFORMATION

LEGENDA	LEGEND	PIANTA PLAN	PROFILO PROFILE
Numero di identificazione Identification number		①	①
Profilo ostacoli situati nell'area di decollo Obstructions within the take-off flight path area			█
Profilo ostacoli situati fuori dell'area di decollo Obstructions beyond the take-off flight path area			▬
Altitudine dell'ostacolo ed altezza dell'antenna se esistente Obstacle altitude and antenna height if available		56+1.5	
Edificio o costruzione importante Building or large structure		◆	
Palo, torre, campanile, antenna, ciminiero Pole, tower, spire, antenna, chimney		⊙	
Traliccio Lattice		⊥	
Gru Crane		⊙	
Albero o arbusto – Gruppo di alberi Tree or shrub – Wooded areas		* - [] *	
Centro abitato Built-up area			
Ferrovia (uno o due binari) Railroad (one or more tracks)		—+—+—	
Linea trasporto energia elettrica – cavo sospeso Transmission line – Overhead cable		— — — —	
Recinzione Fence		—x—x—	
Terrano sporgente dal piano ostacoli Terrain penetrating obstruction plane			▬ ▬ ▬



REMARK: FIRST 46m STRIP RWY02 LEFT SIDE WIDTH REDUCED TO ABOUT 113m DUE TO THE COASTLINE SHAPE



Le precisioni della carta sono quelle descritte nell'Annesso 4 ICAO, Capitolo 3.9
Accuracies on the chart are specified in ICAO Annex 4, Chapter 3.9

VARIANTI		AMENDMENT RECORD	
N.	DATA DATE	REGISTRATO DA ENTERED BY	