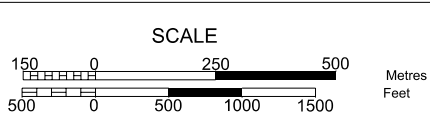
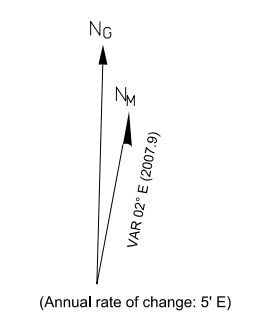


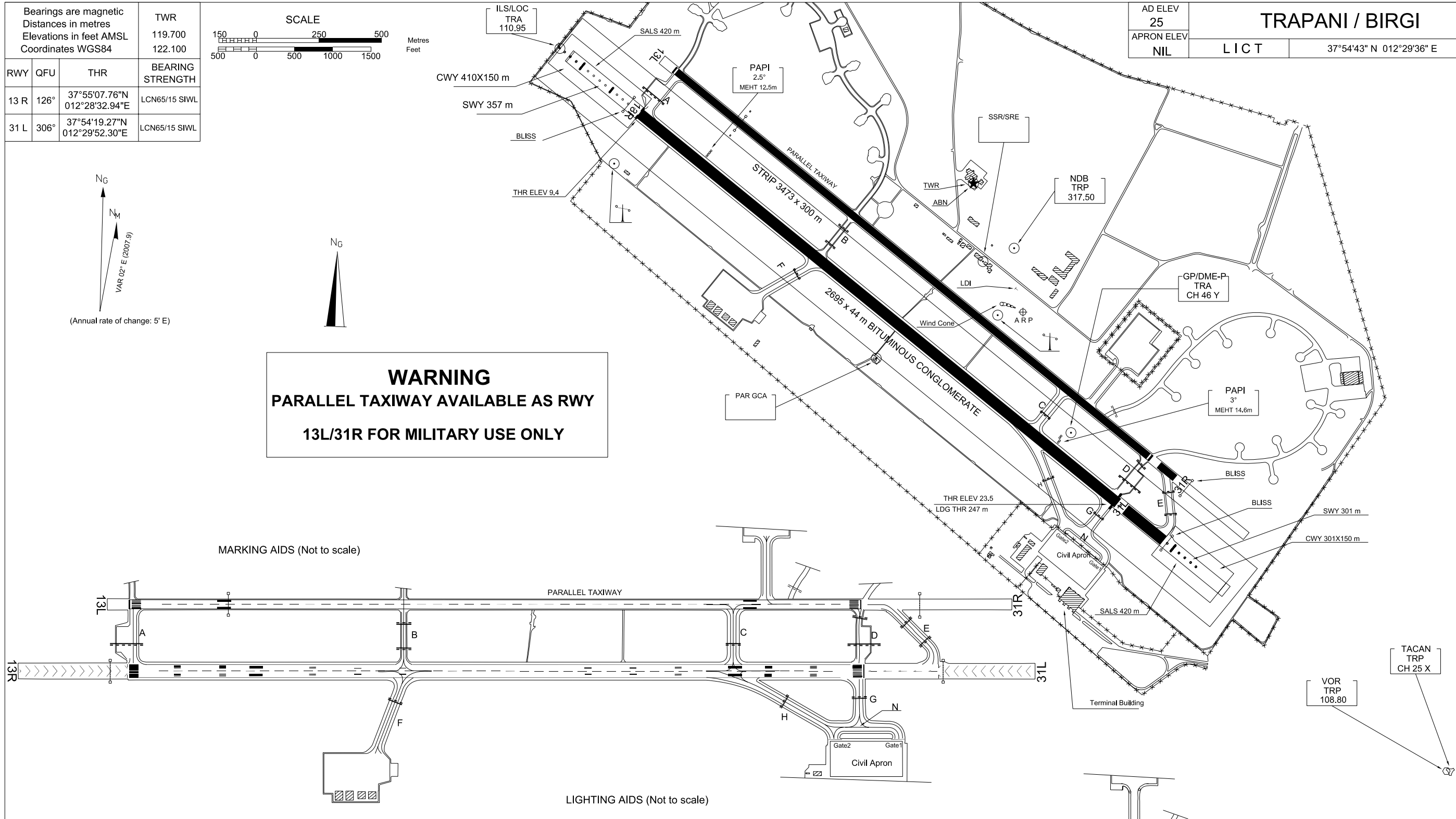
Bearings are magnetic Distances in metres Elevations in feet AMSL Coordinates WGS84		TWR 119.700 122.100	
RWY	QFU	THR	BEARING STRENGTH
13 R	126°	37°55'07.76"N 012°28'32.94"E	LCN65/15 SIWL
31 L	306°	37°54'19.27"N 012°29'52.30"E	LCN65/15 SIWL



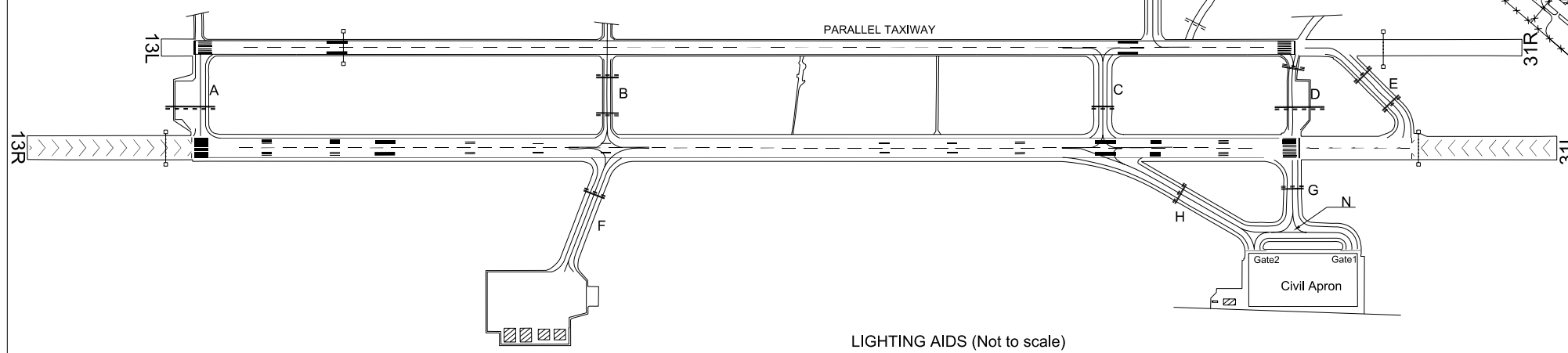
AD ELEV 25	TRAPANI / BIRGI	
APRON ELEV NIL	LICT	37°54'43" N 012°29'36" E



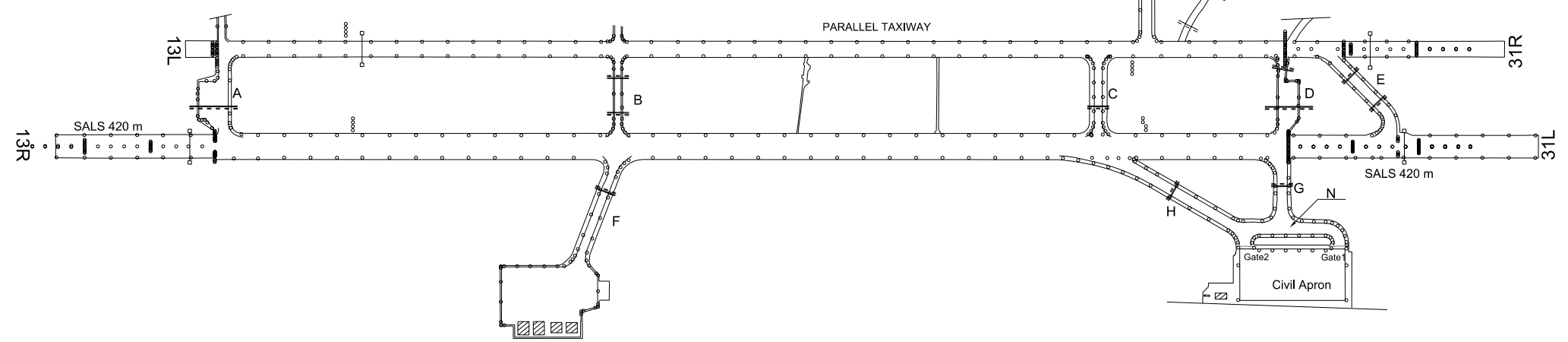
WARNING
PARALLEL TAXIWAY AVAILABLE AS RWY
13L/31R FOR MILITARY USE ONLY



MARKING AIDS (Not to scale)



LIGHTING AIDS (Not to scale)



IDENT	WIDTH	SURFACE	BEARING STRENGTH
A	23	CONCRETE	NIL
B	15	CONCRETE	NIL
C	18	CONCRETE	LCN 65
D	23	CONCRETE	NIL
E	23	ASPHALT	LCN 65
F	18	ASPHALT	NIL
G	23	ASPHALT	LCN 80
H	23	ASPHALT	LCN 80
N	42	ASPHALT	NIL
PARALLEL TAXIWAY	30	ASPHALT CONCRETE	NIL

CHANGE: Updated chart