

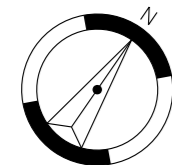
Dimensioni ed altitudini in metri
 Dimensions and elevations in metres

CARTA DEGLI OSTACOLI DI AERODROMO TIPO A OACI - Limitazioni Operative
 AERODROME OBSTACLE CHART ICAO TYPE A - Operating Limitations

ITALY - OLBIA / COSTA SMERALDA RWY 05/23

Declinazione magnetica:
 Magnetic variation: 1° E 2005.0

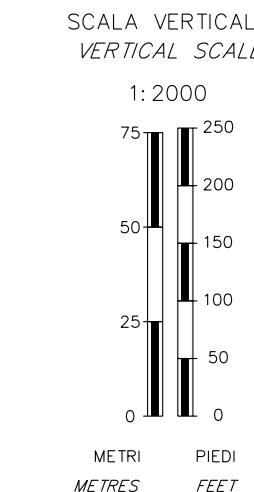

Italian Magnetic model 2005



Annual rate of change: 6' E

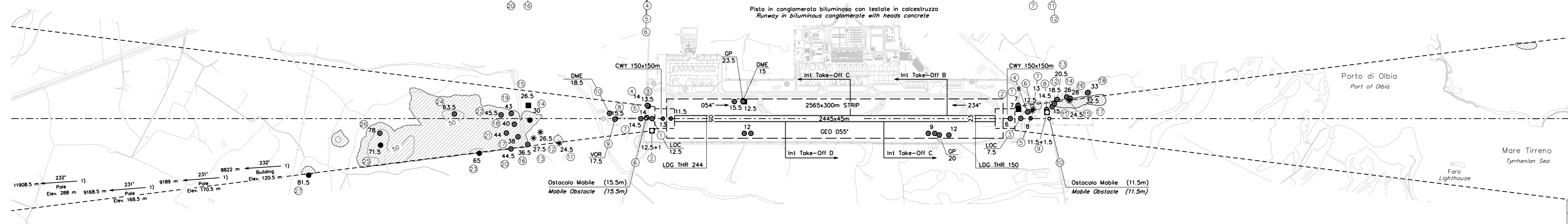
CONSULTARE I NOTAM PER LE ULTIME INFORMAZIONI
 CONSULT NOTAM FOR LATEST INFORMATION

LEGENDA LEGEND	PIANTA PLAN	PROFILO PROFILE
Numero di identificazione Identification number	①	①
Profilo ostacoli situati nell'area di decollo Obstructions within the take-off flight path area		█
Profilo ostacoli situati fuori dell'area di decollo Obstructions beyond the take-off flight path area		▬
Altitudine dell'ostacolo ed altezza dell'antenna se esistente Obstacle altitude and antenna height if available	56+1.5	
Edificio o costruzione importante Building or large structure	◆	
Palo, torre, campanile, antenna, ciminiera Pole, tower, spire, antenna, chimney	●	
Traliccio Lattice	⊥	
Gru Crane	○	
Albero o arbusto - Gruppo di alberi Tree or shrub - Wooded areas	* - * - *	
Centro abitato Built-up area		
Ferrovia (uno o due binari) Railroad (one or more tracks)	—+—+—+—+—	
Linea trasporto energia elettrica - cavo sospeso Transmission line - Overhead cable	—+—+—+—+—	
Recinzione Fence	—x—x—x—x—	
Terrano sporgente dal piano ostacoli Terrain penetrating obstruction plane	▬	▬



Int Take-Off C	Int Take-Off D	RWY 05	RWY 23	Int Take-Off B	Int Take-Off C
849	1599	2445	2445	2078	1340
999	1749	2595	2595	2228	1490
849	1599	2445	2445	2078	1340
		2201	2296		

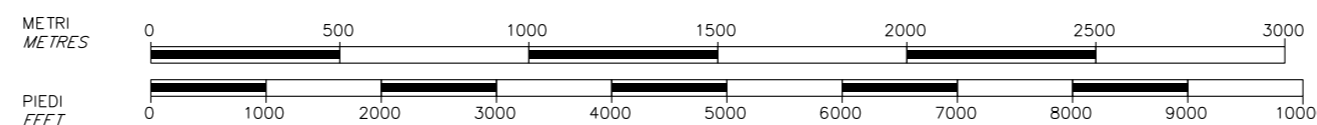
Gli Intersection Take-off sono utilizzabili soltanto su richiesta del pilota o su richiesta del TWR previo benestare del pilota
 Intersection Take-off are usable only on pilot's request or on TWR's request, previous pilot's agreement



1) RILEVAMENTO MAGNETICO E DISTANZA CALCOLATI DAL FINE PISTA 05

1) MAGNETIC BEARING AND DISTANCE COMPUTED FROM RWY END 05

SCALA ORIZZONTALE 1:20000 HORIZONTAL SCALE



VARIANTI AMENDMENT RECORD		
N.	DATA DATE	REGISTRATO DA ENTERED BY

Le precisioni della carta sono quelle descritte nell'Annesso 4 ICAO, Capitolo 3.9
 Accuracies on the chart are specified in ICAO Annex 4, Chapter 3.9