

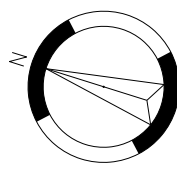
Dimensioni ed altitudini in metri
Dimensions and elevations in metres

CARTA DEGLI OSTACOLI DI AERODROMO TIPO A OACI – Limitazioni Operative
AERODROME OBSTACLE CHART ICAO TYPE A – Operating Limitations

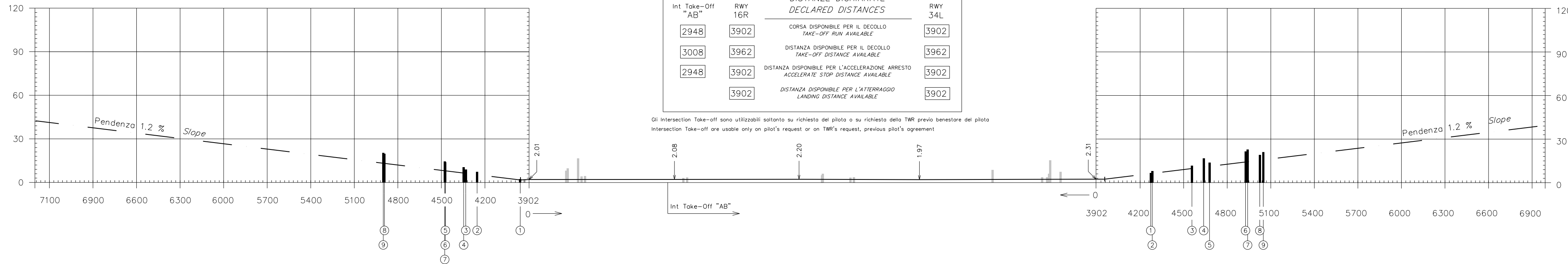
ITALY – ROMA/FIUMICINO RWY 16R/34L

Declinazione magnetica: 2° E 2005.0
Magnetic variation:

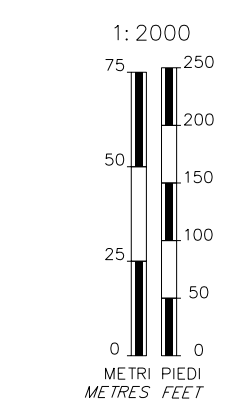
Italian Magnetic Model 2005



Annual rate of change: 5' E



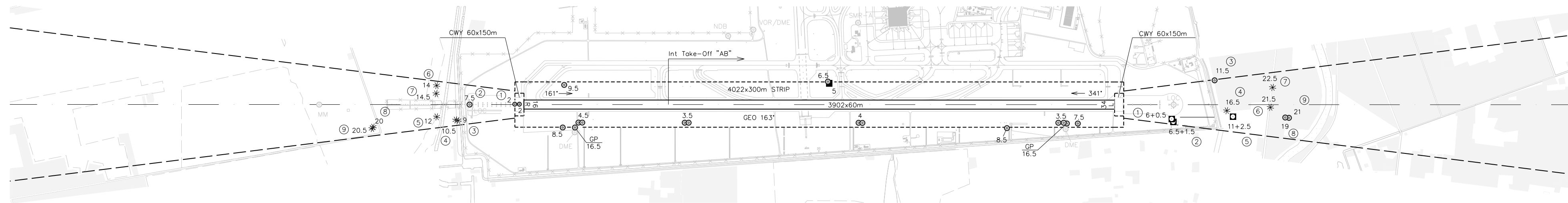
SCALA VERTICALE / VERTICAL SCALE



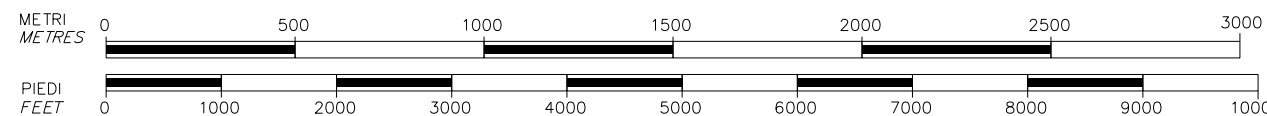
CONSULTARE I NOTAM PER LE ULTIME INFORMAZIONI
CONSULT NOTAM FOR LATEST INFORMATION

Pista in conglomerato bituminoso con testate in calcestruzzo
Runway in bituminous conglomerate with heads concrete

LEGENDA / LEGEND	PIANTA PLAN	PROFILO PROFILE
Numero di identificazione / Identification number	①	①
Profilo ostacoli situati nell'area di decollo / Obstructions within the take-off flight path area		
Profilo ostacoli situati fuori dall'area di decollo / Obstructions beyond the take-off flight path area		
Altitudine dell'ostacolo ed altezza dell'antenna se esistente / Obstacle altitude and antenna height if available	56+1.5	
Edificio o costruzione importante / Building or large structure	■	
Palo, torre, campanile, antenna, ciminiera / Pole, tower, spire, antenna, chimney	⊙	
Traliccio / Lattice	⊥	
Gru / Crane	⊙	
Albero o substrato - Gruppo di alberi / Tree or shrub - Wooded areas	*-*	
Centro abitato / Built-up area	■	
Ferrovia (uno o due binari) / Railroad (one or more tracks)	—+—	
Linea trasporto energia elettrica - cavo sospeso / Transmission line - Overhead cable	—+—	
Recinzione / Fence	××××	
Terreno sporgente dal piano ostacoli / Terrain penetrating obstruction plane	⬆	⬆



SCALA ORIZZONTALE 1: 20000 / HORIZONTAL SCALE



Le precisioni della carta sono quelle descritte nell'Annesso 4 ICAO, Capitolo 3.9
Accuracies on the chart are specified in ICAO Annex 4, Chapter 3.9

VARIANTI / AMENDMENT RECORD		
N.	DATA DATE	REGISTRATO DA / ENTERED BY

CHANGE: NEW POSITION ILS/DME RWY 16R