

AERODROME OBSTACLE CHART-ICAO  
TYPE A (OPERATING LIMITATIONS)

DIMENSIONS AND ELEVATIONS IN METRES

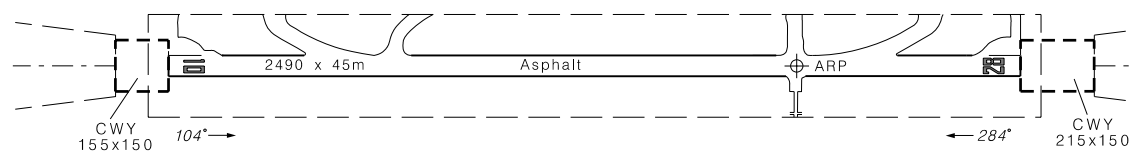
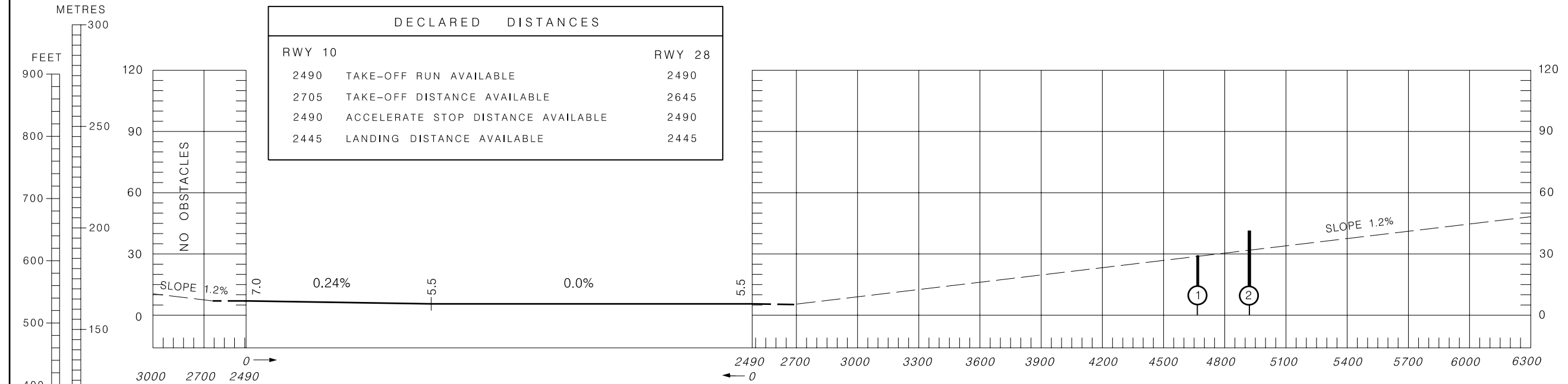
FARO (LPFR)

MAGNETIC VARIATION 04° W JAN 2006

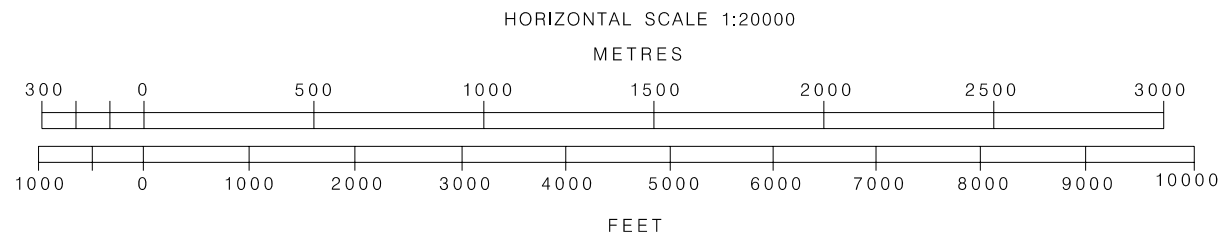
RWY 10/28

DECLARED DISTANCES

RWY 10		RWY 28
2490	TAKE-OFF RUN AVAILABLE	2490
2705	TAKE-OFF DISTANCE AVAILABLE	2645
2490	ACCELERATE STOP DISTANCE AVAILABLE	2490
2445	LANDING DISTANCE AVAILABLE	2445



LEGEND	
IDENTIFICATION NUMBER	①
RAILROAD	+++++
POLE, TOWER, SPIRE, ANTENNA, ETC	⊙
BUILDING OR LARGE STRUCTURE	—



AMENDMENT RECORD		
Nº	DATE	ENTERED BY

Chart updated. CWY corrected