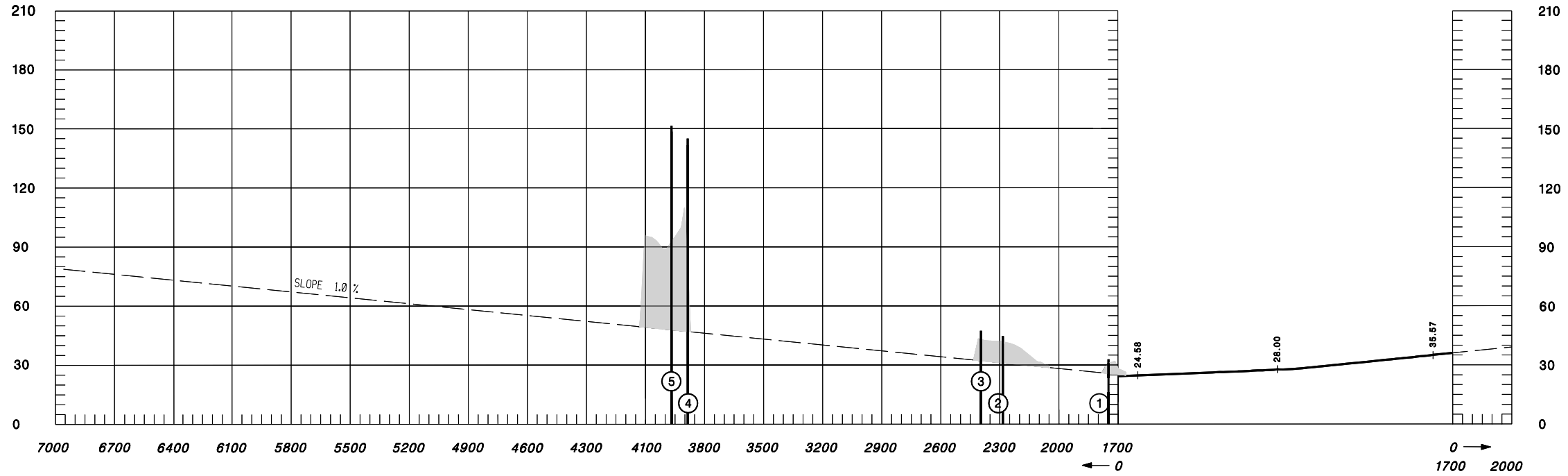
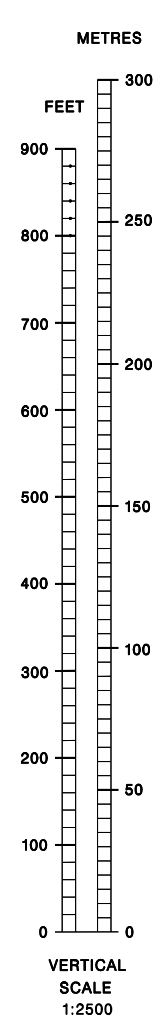


DIMENSIONS AND ELEVATIONS IN METRES

AERODROME OBSTACLE CHART - ICAO
TYPE A (OPERATING LIMITATIONS)

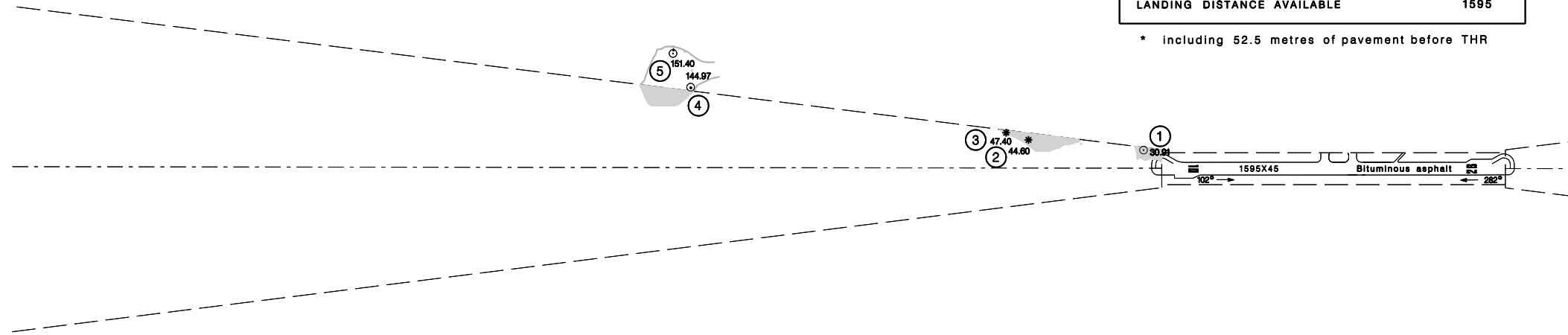
HORTA / LPHR RWY28

MAGNETIC VARIATION 12° W - JAN 2006

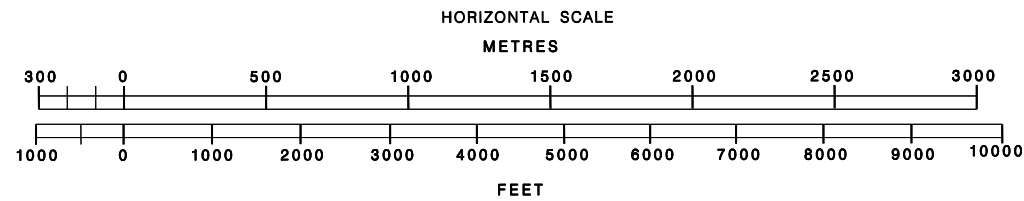


RWY 28	
DECLARED DISTANCES	
TAKE-OFF RUN AVAILABLE	1647 *
TAKE-OFF DISTANCE AVAILABLE	1947
ACCELERATE STOP DISTANCE AVAILABLE	1647 *
LANDING DISTANCE AVAILABLE	1595

* Including 52.5 metres of pavement before THR



LEGEND	
IDENTIFICATION NUMBER	①
POLE, TOWER, SPIRE, ANTENNA, ETC	○
TREE, SHURB OR REED-PLOT	*
TERRAIN PENETRATING OBSTACLE PLANE	



AMENDMENT RECORD		
Nº	DATE	ENTERED BY

Obstacles 2,3,4 and 5 withdrawn. Remaining obstacles are renumbered.

THIS PAGE INTENTIONALLY LEFT BLANK