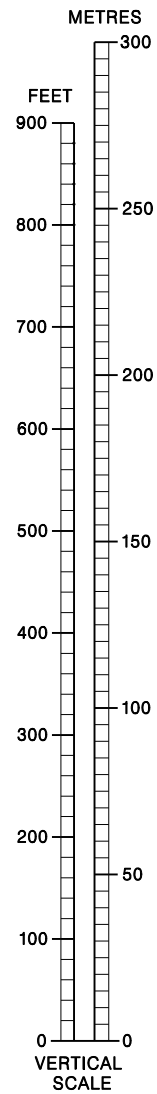


AERODROME OBSTACLE CHART-ICAO
TYPE A (OPERATING LIMITATIONS)

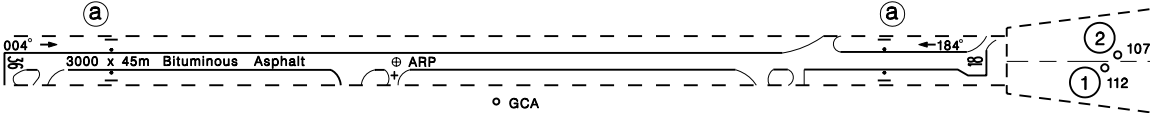
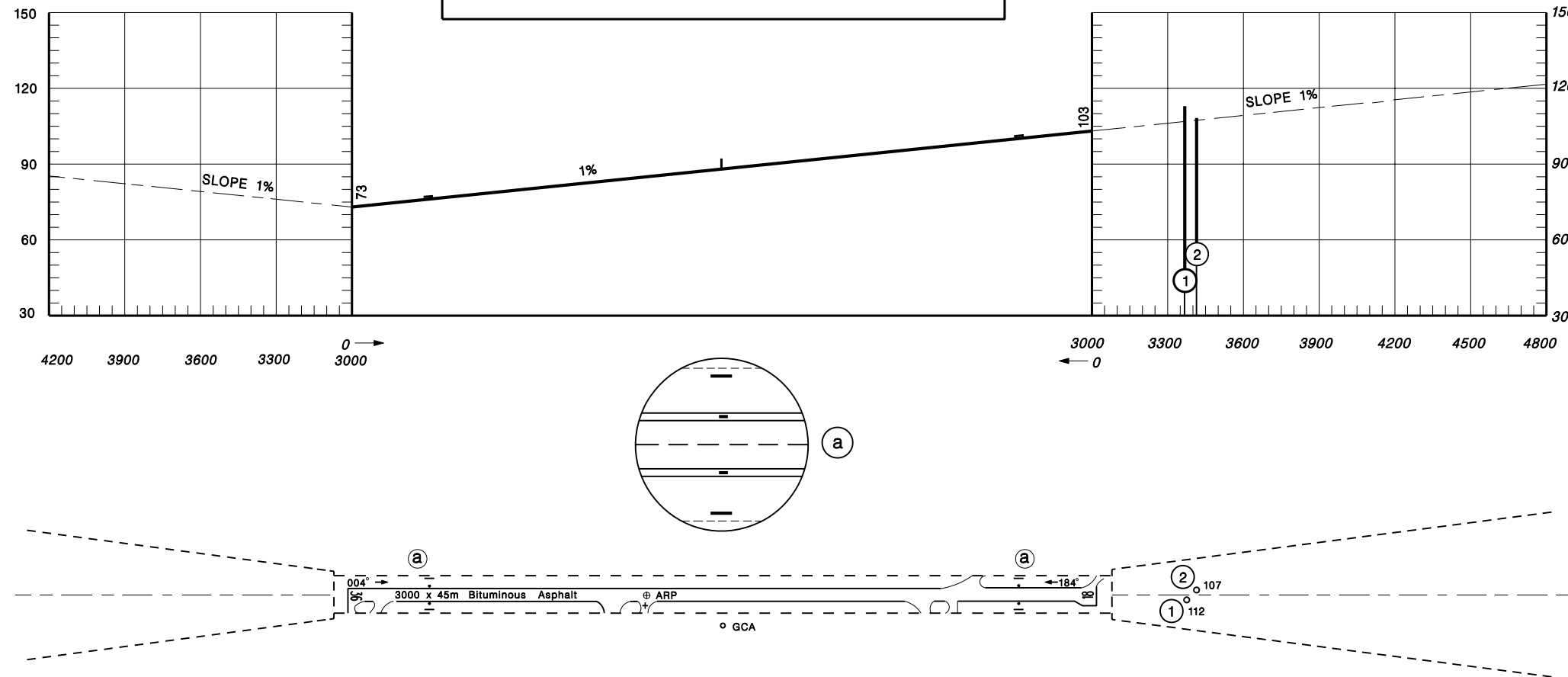
PORTO SANTO

DIMENSIONS AND ELEVATIONS IN METRES

MAGNETIC VARIATION 6° W - JAN 2006

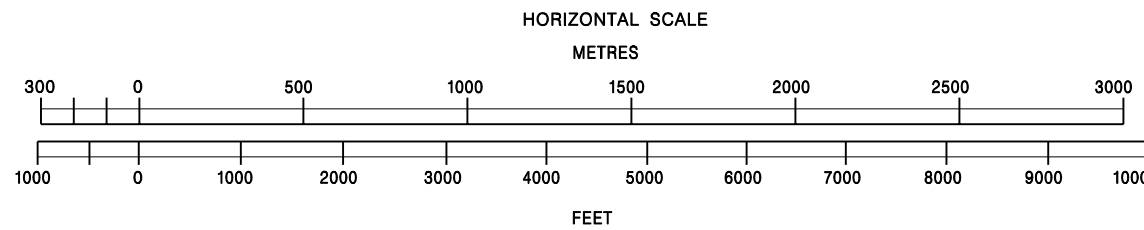


RWY 36/18		
DECLARED DISTANCES		
RWY 36		RWY 18
3000	TAKE-OFF RUN AVAILABLE	3000
3000	TAKE-OFF DISTANCE AVAILABLE	3000
3000	ACCELERATE STOP DISTANCE AVAILABLE	3000
3000	LANDING DISTANCE AVAILABLE	3000



LEGEND	
IDENTIFICATION NUMBER	①
POLE, TOWER, SPIRE, ANTENNA, ETC	○
ARRESTING BARRIER 1.8 AND 0.3m HEIGHT (A.B.)	-

A.B. and GCA are obstacles signalled according with ICAO rules



AMENDMENT RECORD		
N:	DATE	ENTERED BY

AD elevation and Obstacles heights updated

THIS PAGE INTENTIONALLY LEFT BLANK