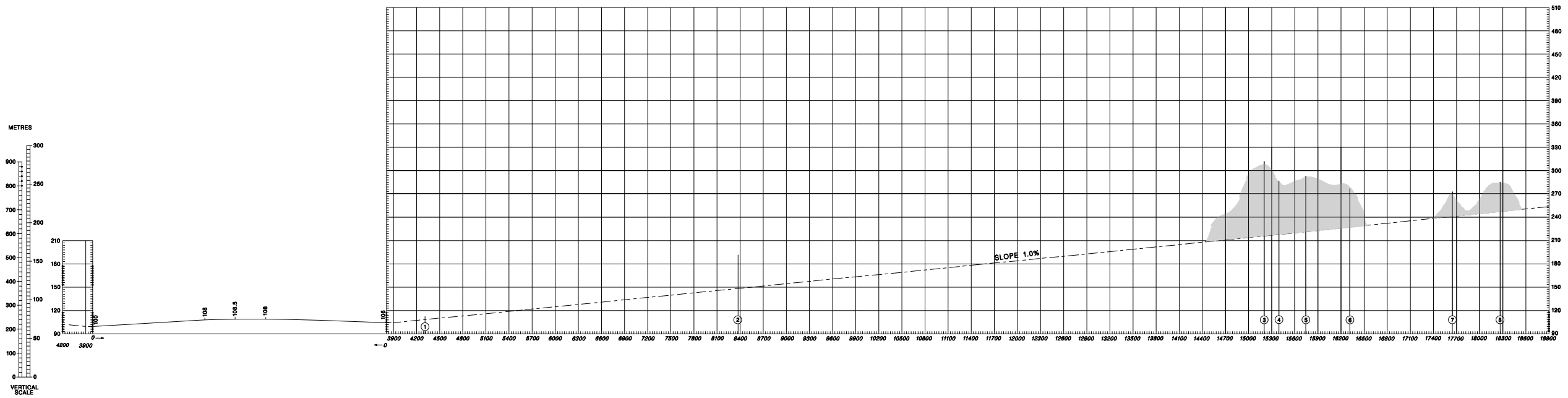


DIMENSIONS AND ELEVATIONS IN METRES

AERODROME OBSTACLE CHART-ICAO
TYPE A (OPERATING LIMITATIONS)


LISBOA

MAGNETIC VARIATION 4° W - JAN 2008

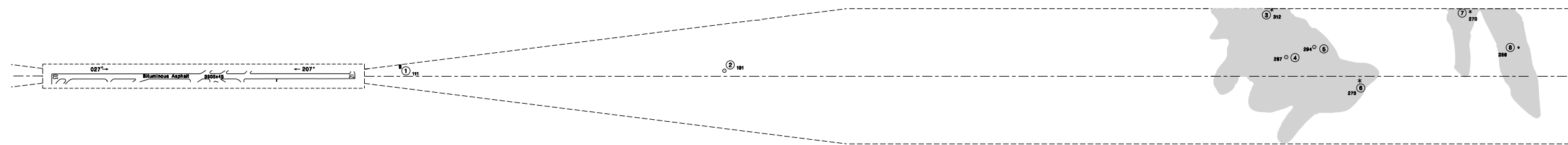


RWY 03

DECLARED DISTANCES				
	TKOF POSITION 1	TKOF POSITION 2	TKOF POSITION 3	TKOF POSITION 4
TAKE-OFF RUN AVAILABLE	3805	3715	3630	3105
TAKE-OFF DISTANCE AVAILABLE	3905	3815	3730	3205
ACCELERATE STOP DISTANCE AVAILABLE	3805	3715	3630	3105
LANDING DISTANCE AVAILABLE	3715			



SEE LPPT ITEM AD 2.13



LEGEND	
IDENTIFICATION NUMBER	①
POLE, TOWER, SPIRE, ANTENNA, ETC	○
TREE OR SHURB	*
BUILDING OR LARGE ESTRUCTURE	■
TERRAIN PENETRATING OBSTACLE PLANE	▬

AMENDMENT RECORD		
Nº	DATE	ENTERED BY

RWY Magnetic bearings corrected

THIS PAGE INTENTIONALLY LEFT BLANK