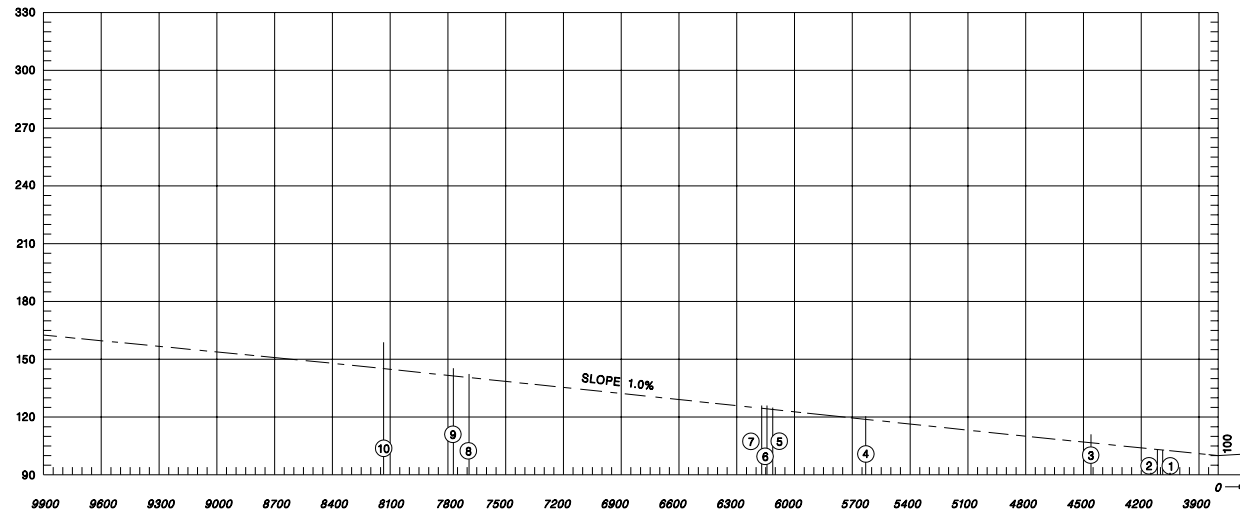


AERODROME OBSTACLE CHART-ICAO  
TYPE A (OPERATING LIMITATIONS)

DIMENSIONS AND ELEVATIONS IN METRES

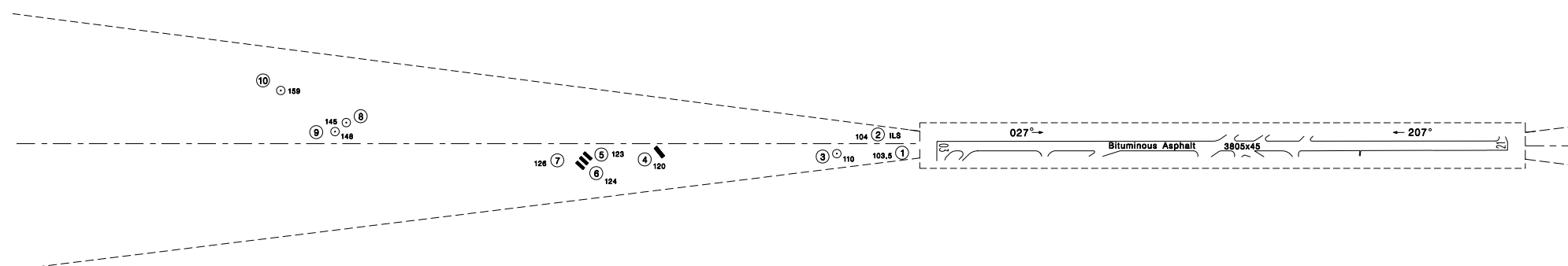


LISBOA

MAGNETIC VARIATION 4° W - JAN 2006



RWY 21		
DECLARED DISTANCES		
	TKOF POSITION 1	TKOF POSITION 2
TAKE-OFF RUN AVAILABLE	3805	2410
TAKE-OFF DISTANCE AVAILABLE	3905	2510
ACCELERATE STOP DISTANCE AVAILABLE	3805	2410
LANDING DISTANCE AVAILABLE	3205	

SEE LPPT ITEM AD 2.13



LEGEND	
IDENTIFICATION NUMBER	①
POLE, TOWER, SPIRE, ANTENNA, ETC	⊙
TREE OR SHURB	*
BUILDING OR LARGE ESTRUCTION	■

AMENDMENT RECORD		
Nº	DATE	ENTERED BY

RWY Magnetic bearings corrected

THIS PAGE INTENTIONALLY LEFT BLANK