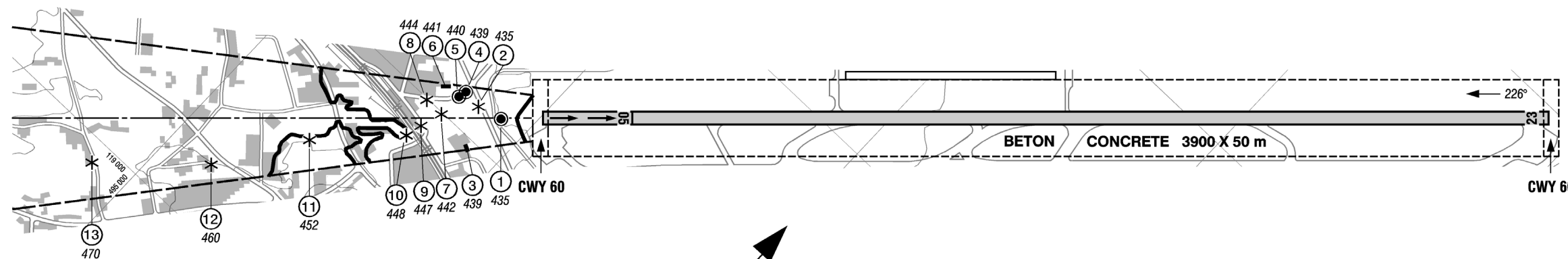
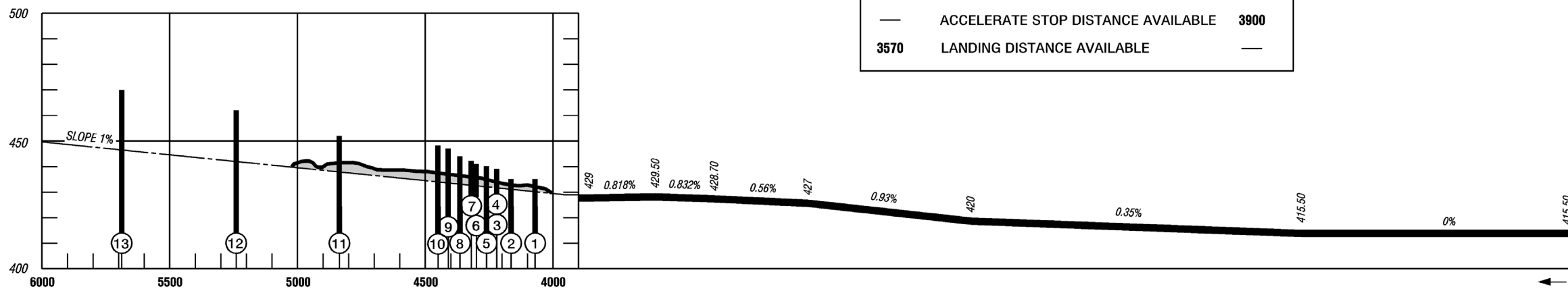
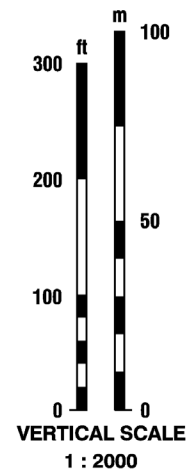


VAR 0° 02' E (04.5)


**RWY: 23**

RWY 05	DECLARED DISTANCES	RWY 23
—	TAKE-OFF RUN AVAILABLE	<b>3900</b>
—	TAKE-OFF DISTANCE AVAILABLE	<b>3960</b>
—	ACCELERATE STOP DISTANCE AVAILABLE	<b>3900</b>
<b>3570</b>	LANDING DISTANCE AVAILABLE	—



**LEGEND**

- ① Identification number
- \* Tree, shrub
- Pole, tower, spire, antenna, etc.
- Building, large structure
- ≡ Railroad
- +— Transmission line, overhead cable
- ⌒ Terrain penetrating obstruction plane



THIS PAGE INTENTIONALLY LEFT BLANK