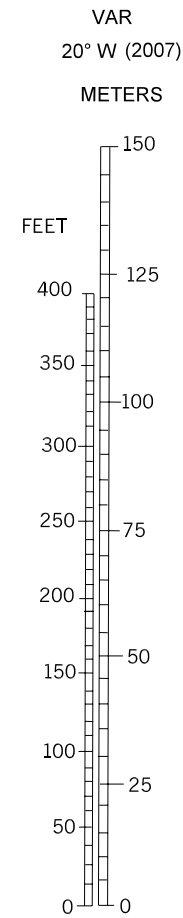


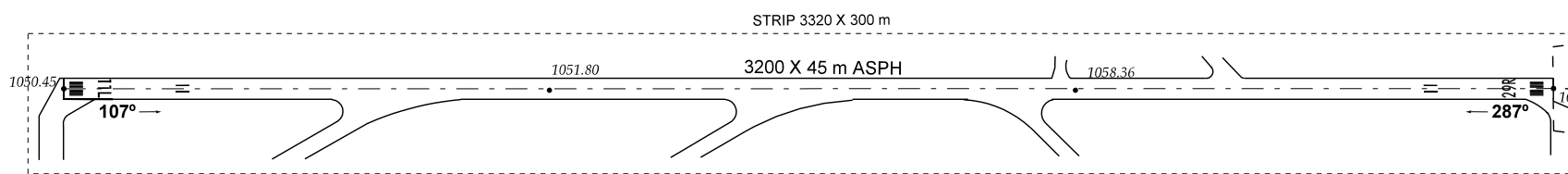
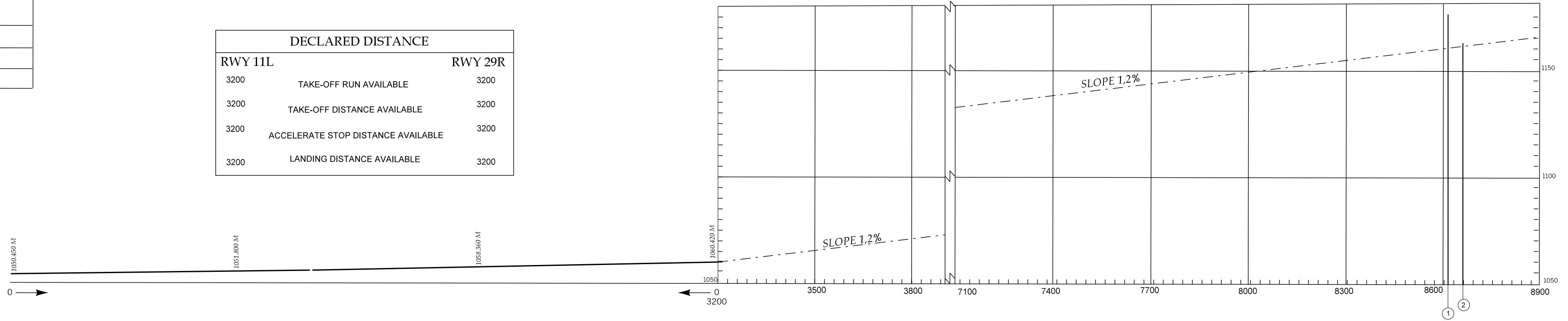
LEGEND	
IDENTIFICATION NUMBER	①
TREE OR SHRUB	*
POLE, TOWER, ANTENNA, ETC.	○

DECLARED DISTANCE		
RWY 11L		RWY 29R
3200	TAKE-OFF RUN AVAILABLE	3200
3200	TAKE-OFF DISTANCE AVAILABLE	3200
3200	ACCELERATE STOP DISTANCE AVAILABLE	3200
3200	LANDING DISTANCE AVAILABLE	3200

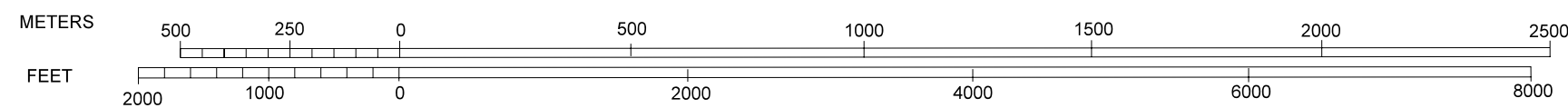
DIMENSIONS AND ELEVATIONS IN METERS



VERTICAL SCALE 1:1.500



HORIZONTAL SCALE 1:15.000



AMENDMENT RECORD		
N°	DATE	ENTERED BY

① 1175.43 *
② 1162.22 ○