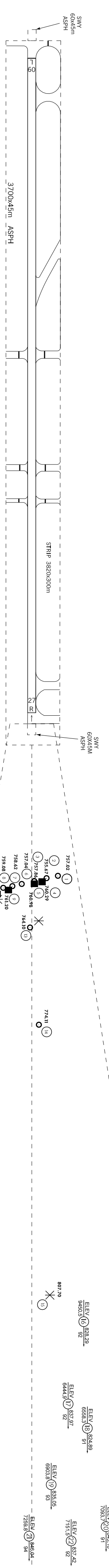
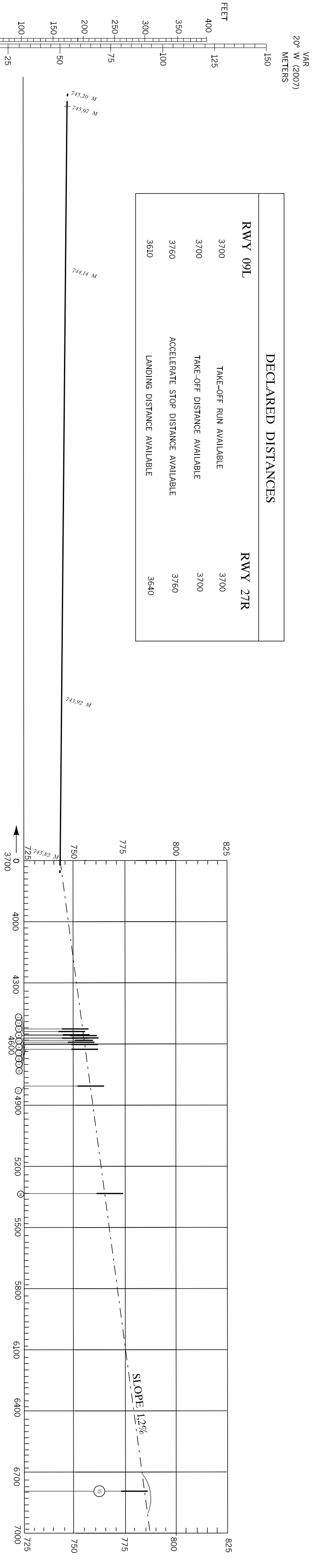
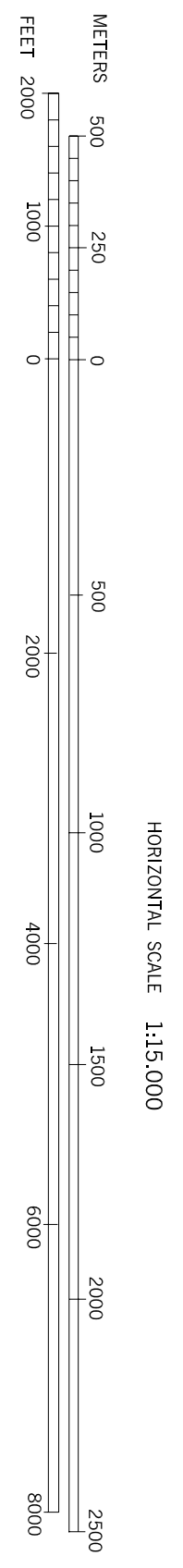


DECLARED DISTANCES			
RWY 09L			RWY 27R
3700	TAKE-OFF RUN AVAILABLE		3700
3700	TAKE-OFF DISTANCE AVAILABLE		3700
3760	ACCELERATE STOP DISTANCE AVAILABLE		3760
3610	LANDING DISTANCE AVAILABLE		3640



LEGEND	
①	IDENTIFICATION NUMBER
■	BUILDING OR LARGE STRUCTURE
—x—x—x—	FENCE
○	POLE
✱	TREE OR SHRUB
⤴	TERRAIN PENETRATING OBSTACLE PLANE



AMENDMENT RECORD		
Nº	DATE	ENTERED BY