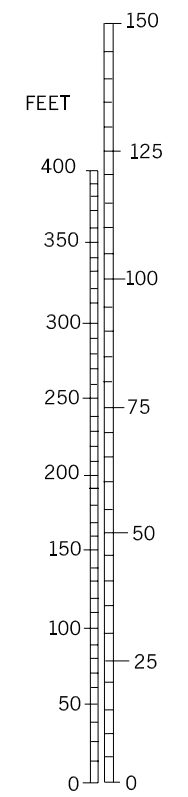
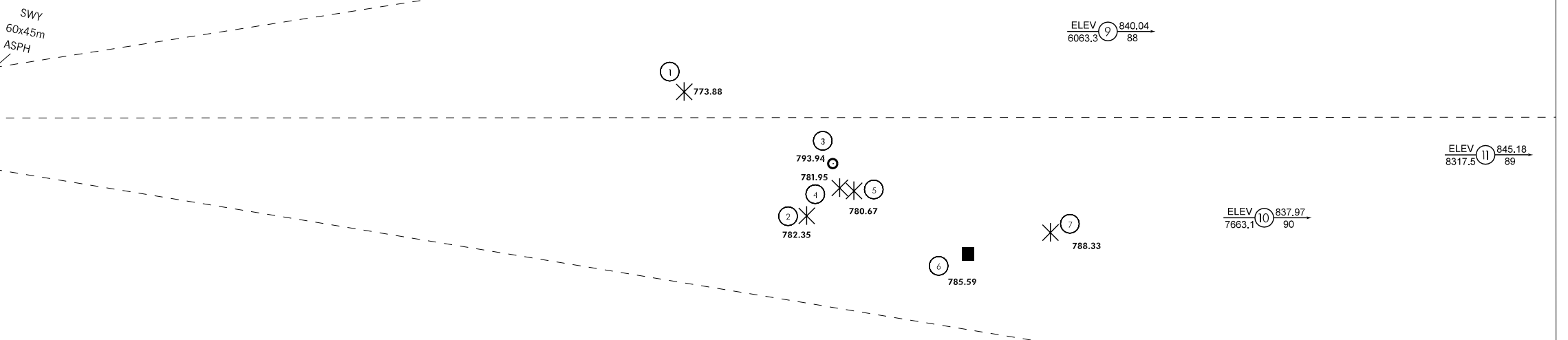
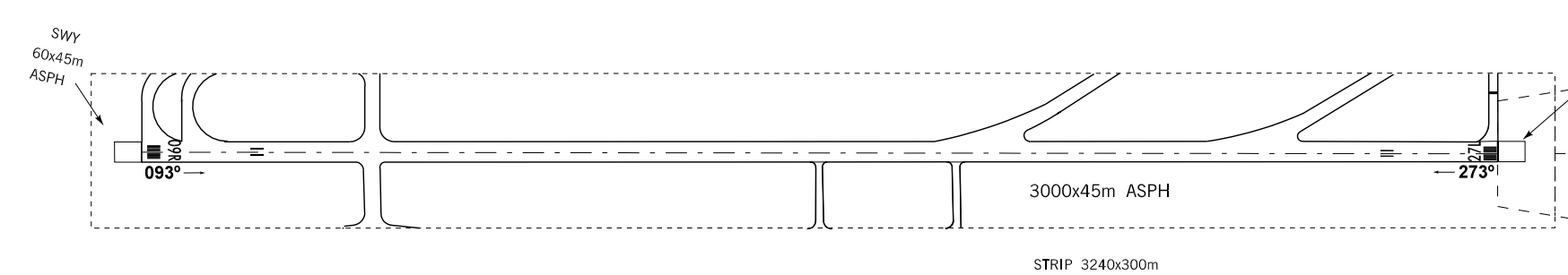
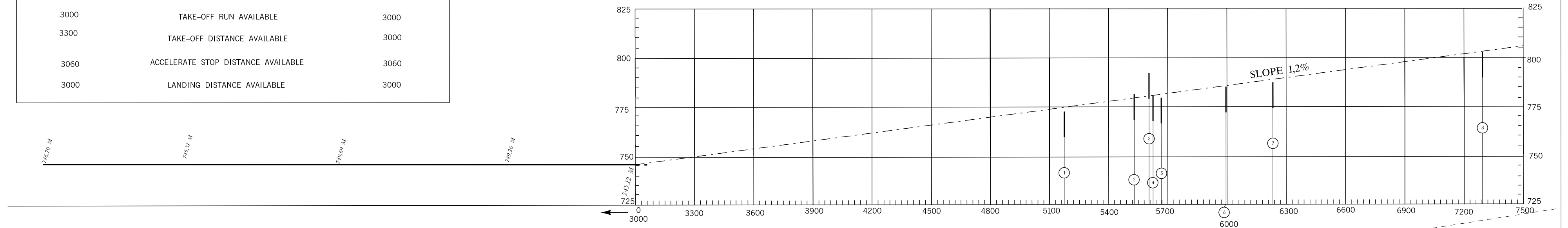


VAR
20° W (2007)
METERS

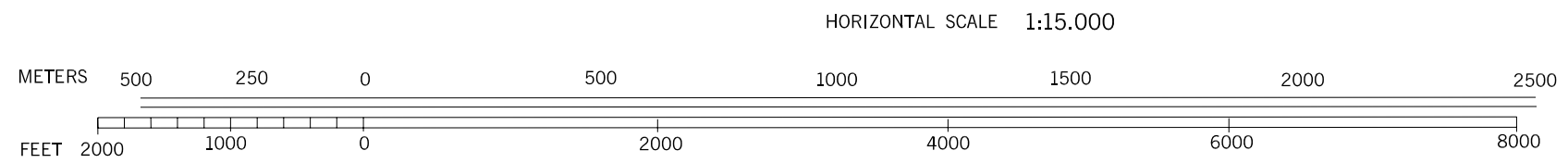


VERTICAL SCALE
1:1.500

DECLARED DISTANCES		
RWY 09R		RWY 27L
3000	TAKE-OFF RUN AVAILABLE	3000
3300	TAKE-OFF DISTANCE AVAILABLE	3000
3060	ACCELERATE STOP DISTANCE AVAILABLE	3060
3000	LANDING DISTANCE AVAILABLE	3000



LEGEND	
①	IDENTIFICATION NUMBER
■	BUILDING OR LARGE STRUCTURE
—x—x—x—	FENCE
○	POLE
✱	TREE OR SHRUB



HORIZONTAL SCALE 1:15.000

AMENDMENT RECORD		
Nº	DATE	ENTERED BY