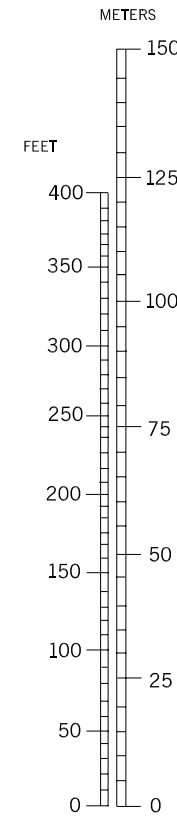
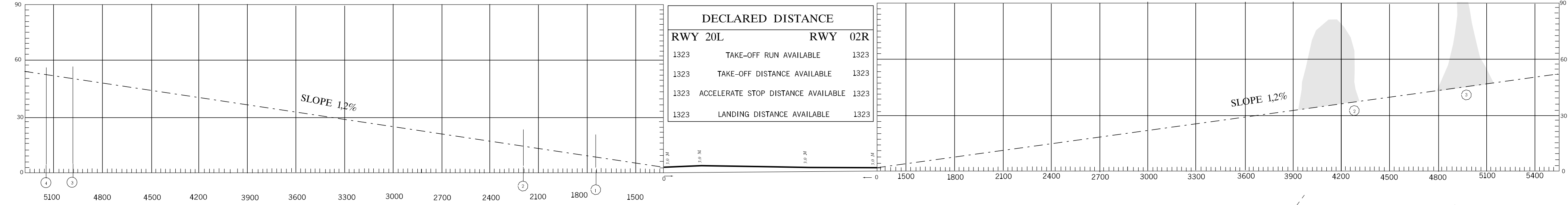


DIMENSIONS AND ELEVATIONS IN METERS

VAR  
22° W (2012)

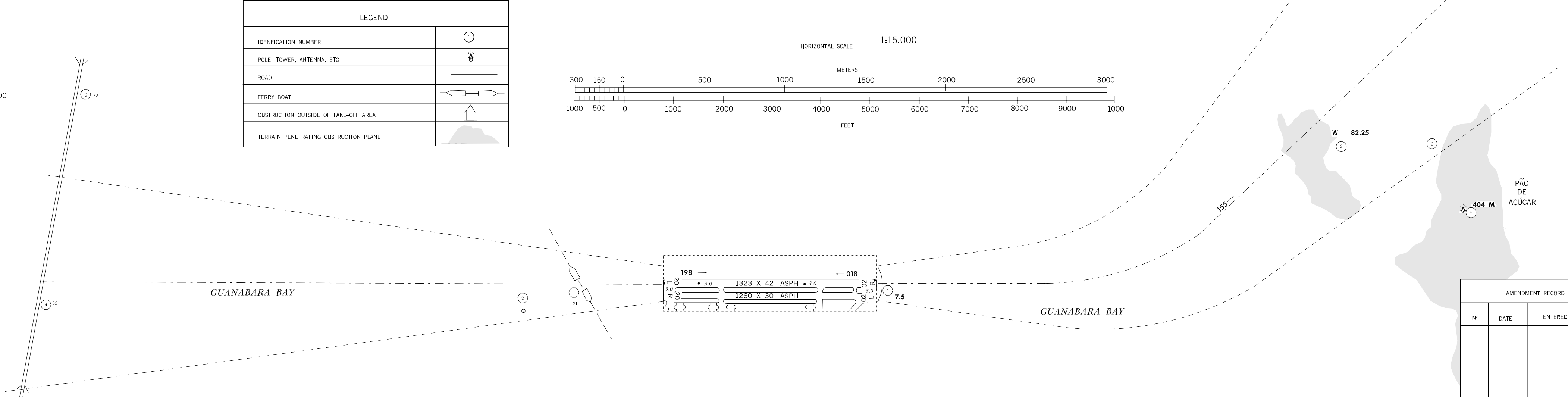
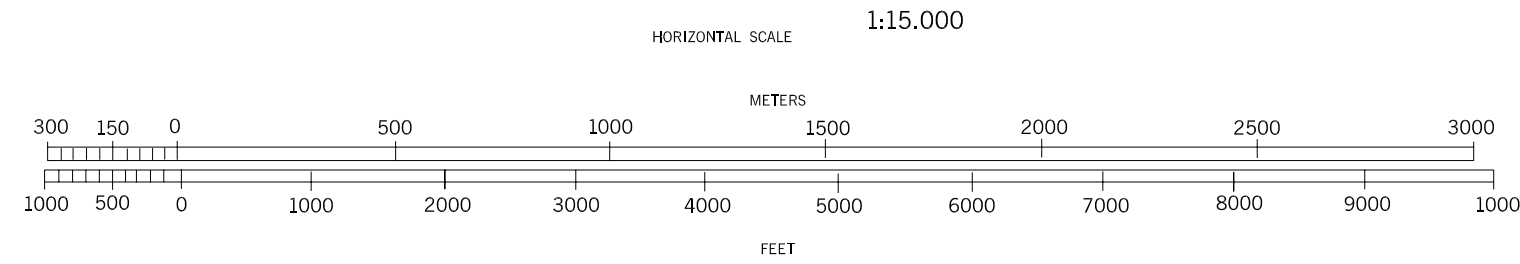


VERTICAL SCALE 1:1.500



| DECLARED DISTANCE |                                    |         |
|-------------------|------------------------------------|---------|
| RWY 20L           |                                    | RWY 02R |
| 1323              | TAKE-OFF RUN AVAILABLE             | 1323    |
| 1323              | TAKE-OFF DISTANCE AVAILABLE        | 1323    |
| 1323              | ACCELERATE STOP DISTANCE AVAILABLE | 1323    |
| 1323              | LANDING DISTANCE AVAILABLE         | 1323    |

| LEGEND                                |   |
|---------------------------------------|---|
| IDENTIFICATION NUMBER                 | ① |
| POLE, TOWER, ANTENNA, ETC             | ⦿ |
| ROAD                                  | — |
| FERRY BOAT                            | ⚓ |
| OBSTRUCTION OUTSIDE OF TAKE-OFF AREA  | ⦿ |
| TERRAIN PENETRATING OBSTRUCTION PLANE | ⬆ |



| AMENDMENT RECORD |      |            |
|------------------|------|------------|
| Nº               | DATE | ENTERED BY |
|                  |      |            |