

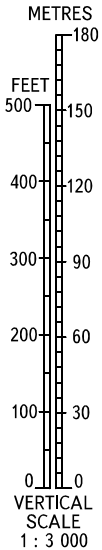
AERODROME OBSTACLE CHART - ICAO

TYPE **A** (OPERATING LIMITATIONS)

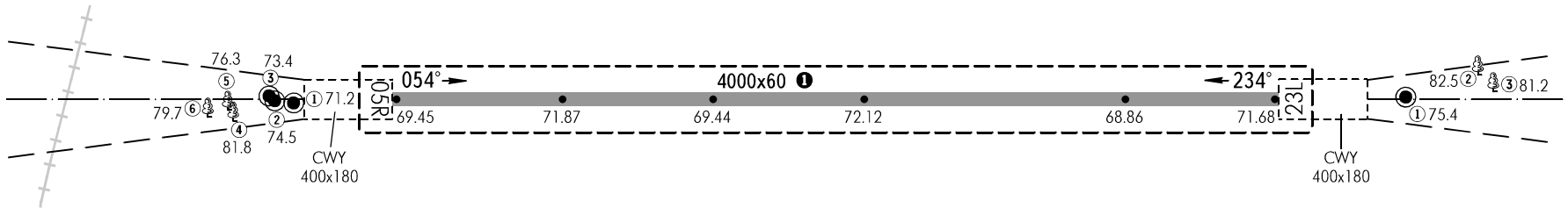
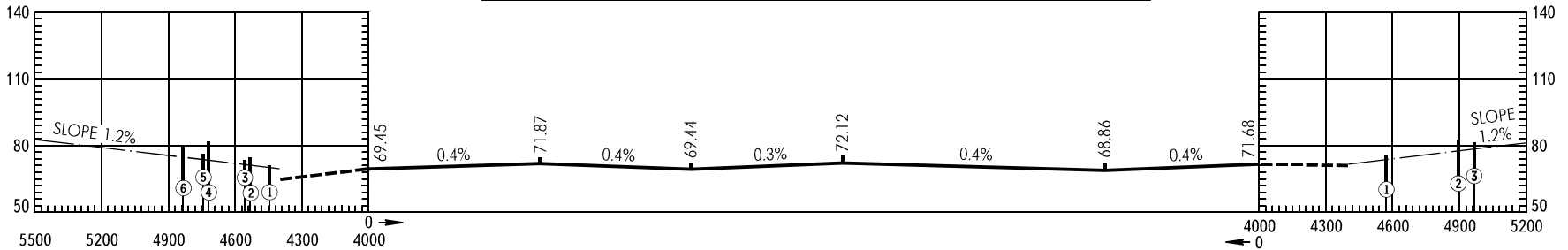
DIMENSIONS AND ELEVATIONS IN METRES

KHABAROVSK, RUSSIA
NOVY
RWY 05R/23L

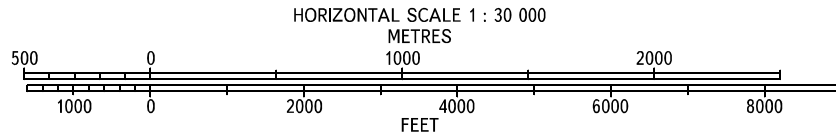
MAGNETIC VARIATION 12°00' W



DECLARED DISTANCES		
RWY 05R		RWY 23L
4000	TAKE-OFF RUN AVAILABLE	4000
4400	TAKE-OFF DISTANCE AVAILABLE	4400
4000	ACCELERATE STOP DISTANCE AVAILABLE	4000
4000	LANDING DISTANCE AVAILABLE	4000



LEGEND	
IDENTIFICATION	①
ANTENNA	●
RAILWAY	—+—+—+—+—
FOREST	⊕



① Surface:
See AD 2.1 UHHH-6 table AD 2.12.

WARNING:
1. B747, Il-86, Il-96, An-124 ACFT during take-off from RWY 23L and landing on RWY 05R shall make 180 degree turn at the beginning of RWY 23L at turn pad.
2. For take-off of B747, Il-86, Il-96, An-124 ACFT from RWY 23L/05R ACFT shall taxi 200m from RWY THR.
For RWY 23L/05R TORA-3800m, TODA-4200m, ASDA-3800m.