

AERODROME
CHART - ICAO

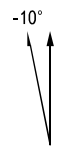
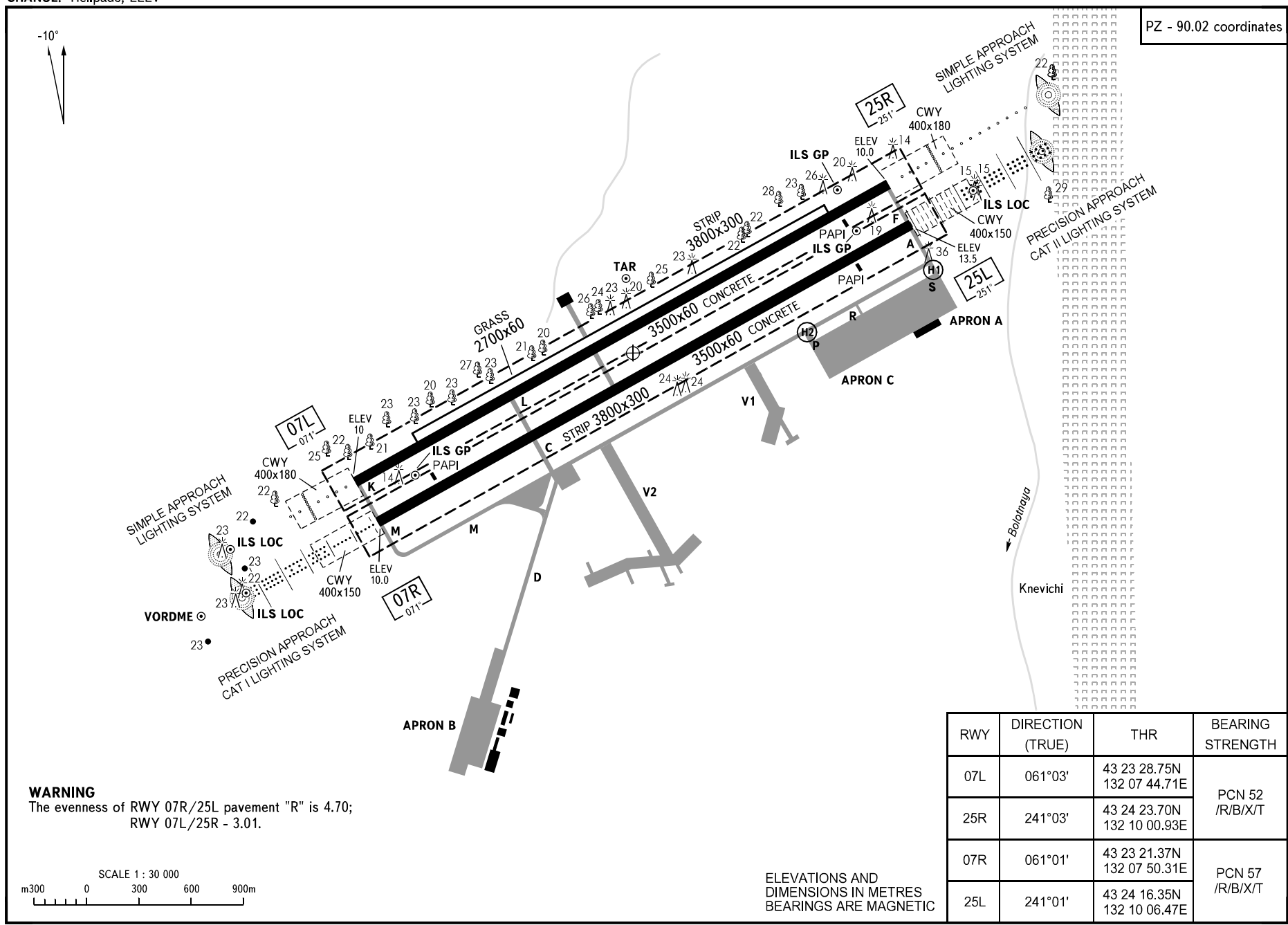
ARP
43°23'53"N
132°08'56"E

ELEV
18m

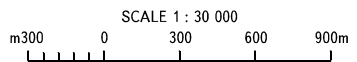
TOWER
GROUND 126.000
121.700

VLADIVOSTOK, RUSSIA
KNEVICH I

PZ - 90.02 coordinates



WARNING
The evenness of RWY 07R/25L pavement "R" is 4.70;
RWY 07L/25R - 3.01.



ELEVATIONS AND
DIMENSIONS IN METRES
BEARINGS ARE MAGNETIC

RWY	DIRECTION (TRUE)	THR	BEARING STRENGTH
07L	061°03'	43 23 28.75N 132 07 44.71E	PCN 52 /R/B/X/T
25R	241°03'	43 24 23.70N 132 10 00.93E	
07R	061°01'	43 23 21.37N 132 07 50.31E	PCN 57 /R/B/X/T
25L	241°01'	43 24 16.35N 132 10 06.47E	