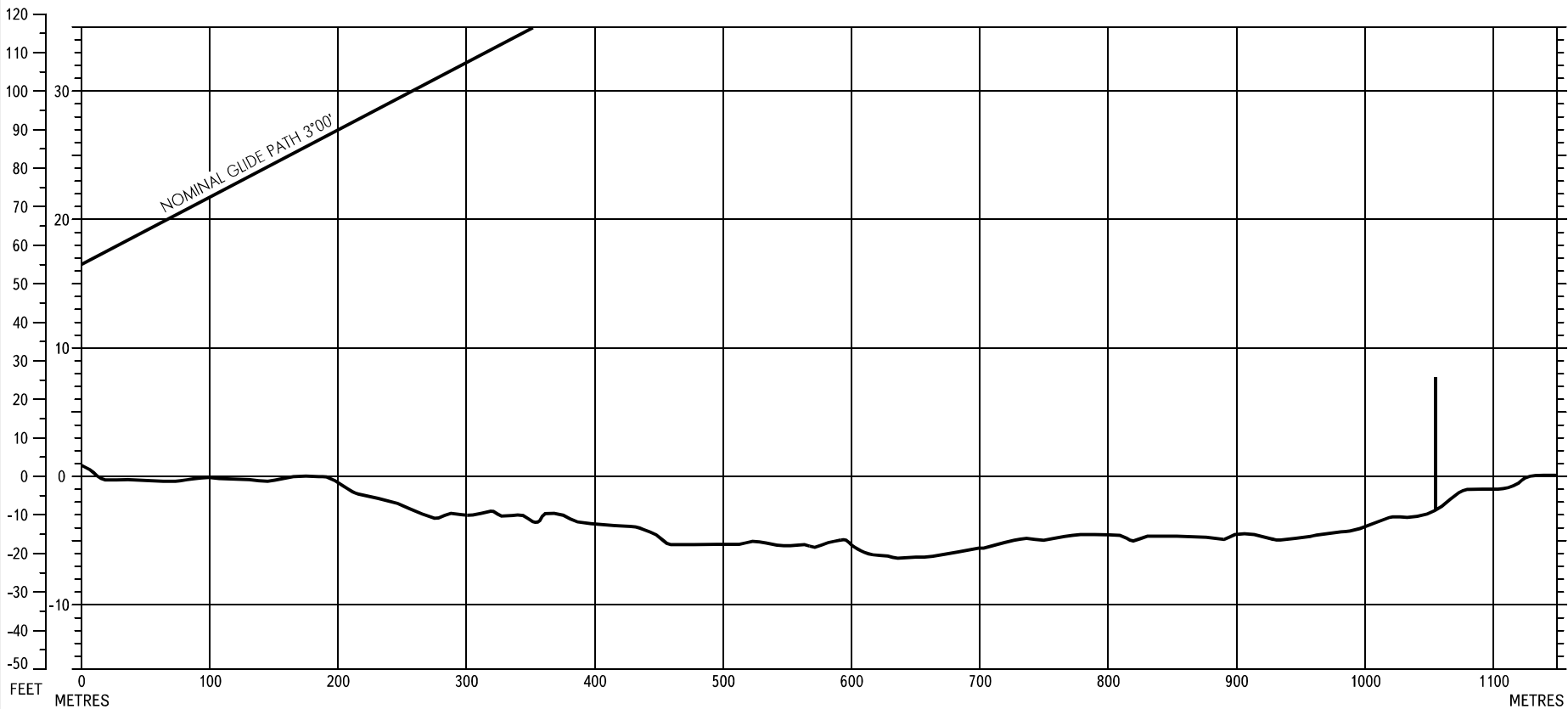
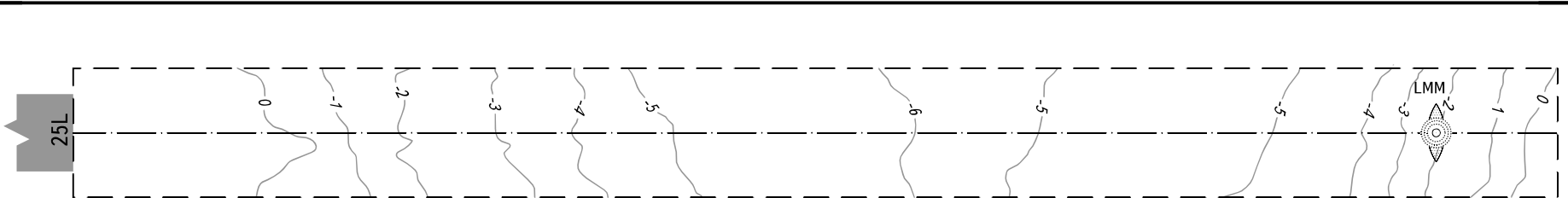
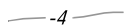



PRECISION APPROACH
TERRAIN CHART - ICAO

DISTANCES AND HEIGHTS IN METRES

VLADIVOSTOK, RUSSIA
KNEVICHKI
RWY 25R



LEGEND	
CONTOUR	 -4
CENTRE LINE PROFILE	

HORIZONTAL SCALE 1 : 5 000
VERTICAL SCALE 1 : 500
CONTOURS AND HEIGHTS ARE RELATED TO ELEVATION OF RWY THR