

AERODROME
CHART - ICAO

ARP
68°46'54"N
032°45'04"E

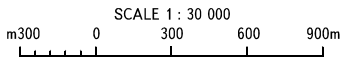
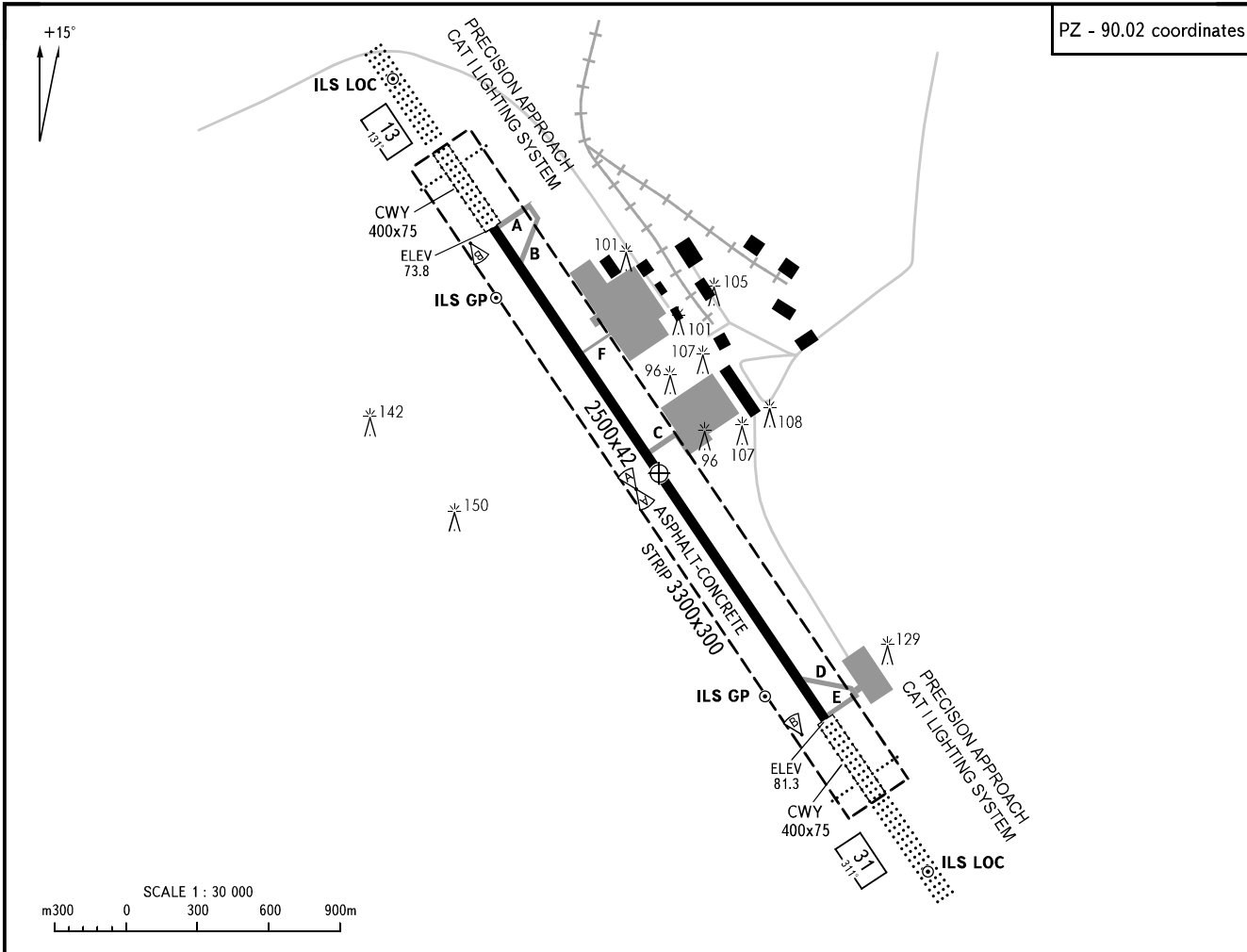
ELEV
79.9m

TOWER 120.3

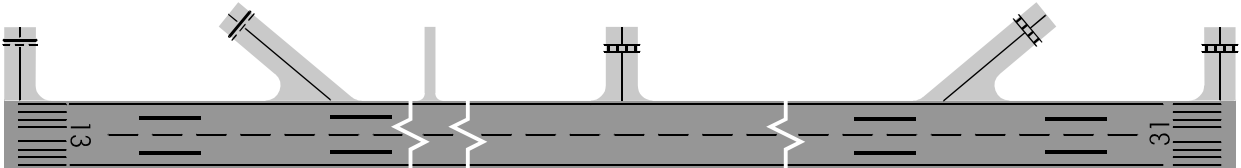
MURMANSK, RUSSIA

MURMANSK

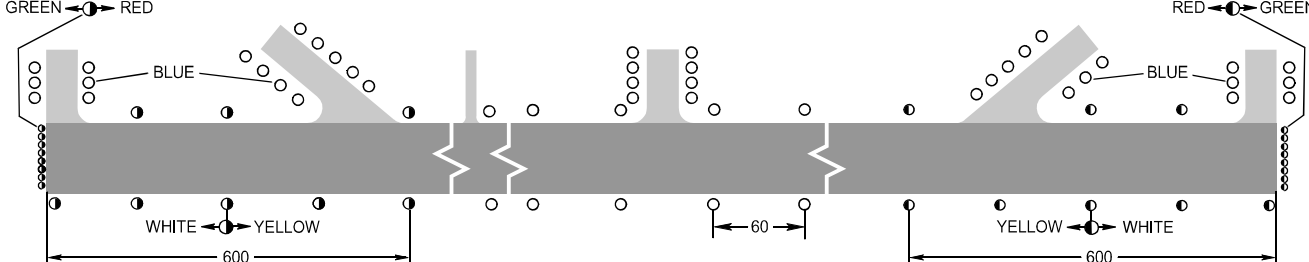
PZ - 90.02 coordinates



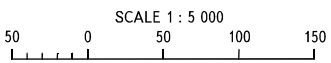
MARKING AIDS RWY 13 / 31 AND EXIT TWY



LIGHTING AIDS RWY 13 / 31 AND EXIT TWY



AERODROME LIGHTING	RWY	DIRECTION (TRUE)	THR	BEARING STRENGTH
Approach: RWY 13/31-HIALS	13	146°11'	68°47'28"N 032°44'02"E	PCN 41 /R/B/X/T
Runway: Edge-white, last 600m yellow LIL	31	326°11'	68°46'21"N 032°46'06"E	
Threshold: Green				



ELEVATIONS AND DIMENSIONS IN METRES
BEARINGS ARE MAGNETIC

CHANGE: TWY F