

AERODROME OBSTACLE CHART - ICAO

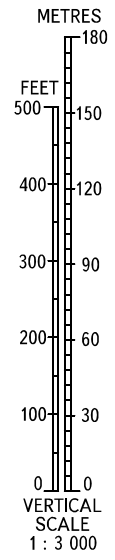
TYPE A (OPERATING LIMITATIONS)

DIMENSIONS AND ELEVATIONS IN METRES

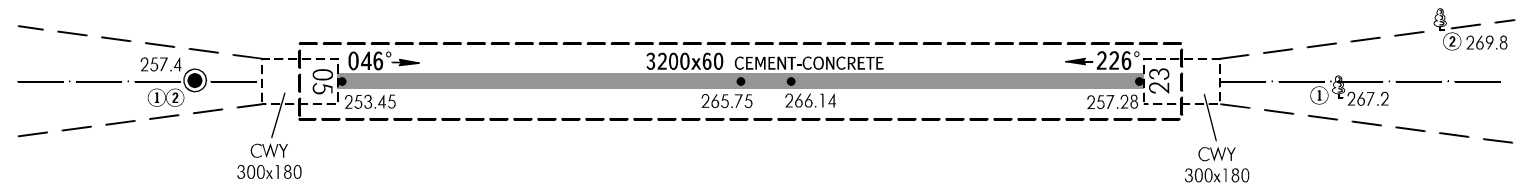
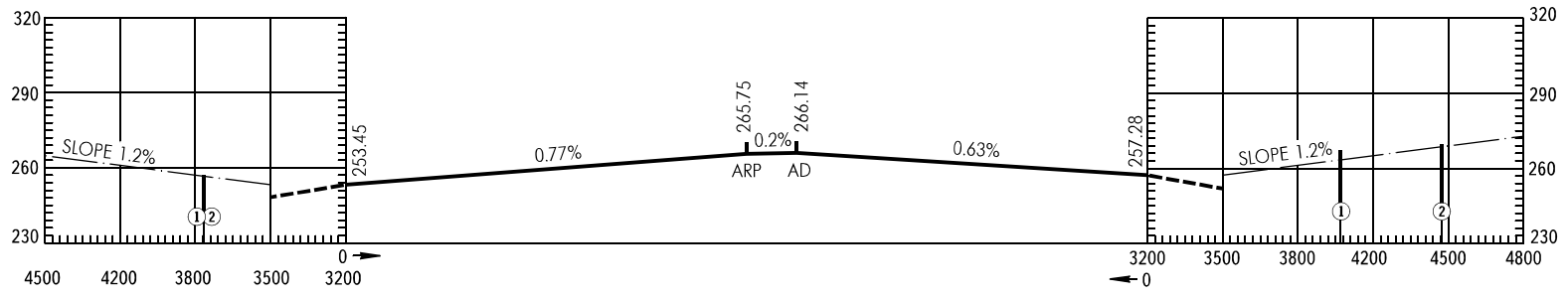
KEMEROVO, RUSSIA

KEMEROVO
RWY 05/23

MAGNETIC VARIATION 8°E

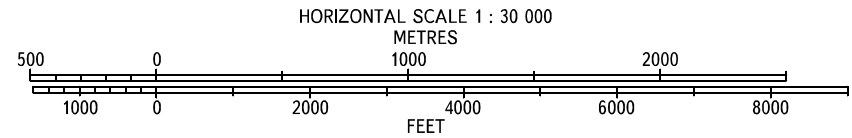


DECLARED DISTANCES		
RWY 05		RWY 23
3100	TAKE-OFF RUN AVAILABLE	3100
3400	TAKE-OFF DISTANCE AVAILABLE	3400
3100	ACCELERATE STOP DISTANCE AVAILABLE	3100
3200	LANDING DISTANCE AVAILABLE	3200



LEGEND

IDENTIFICATION NUMBER	①
ANTENNA	●
FOREST BELT	⊙



NOTE
The first 100m of RWY 05/23 are unusable for take-off.