

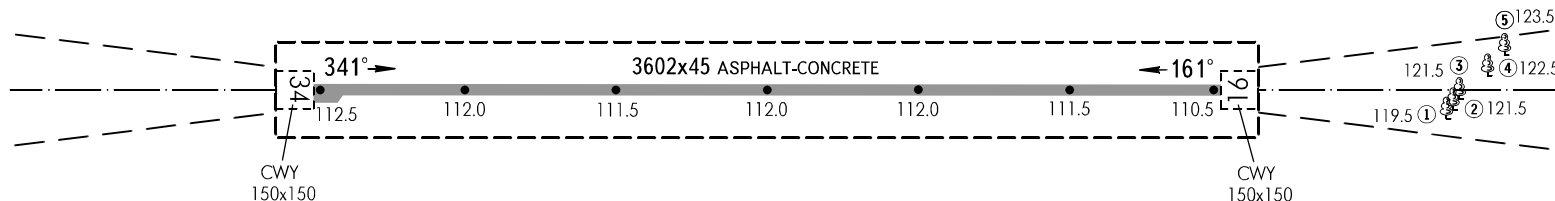
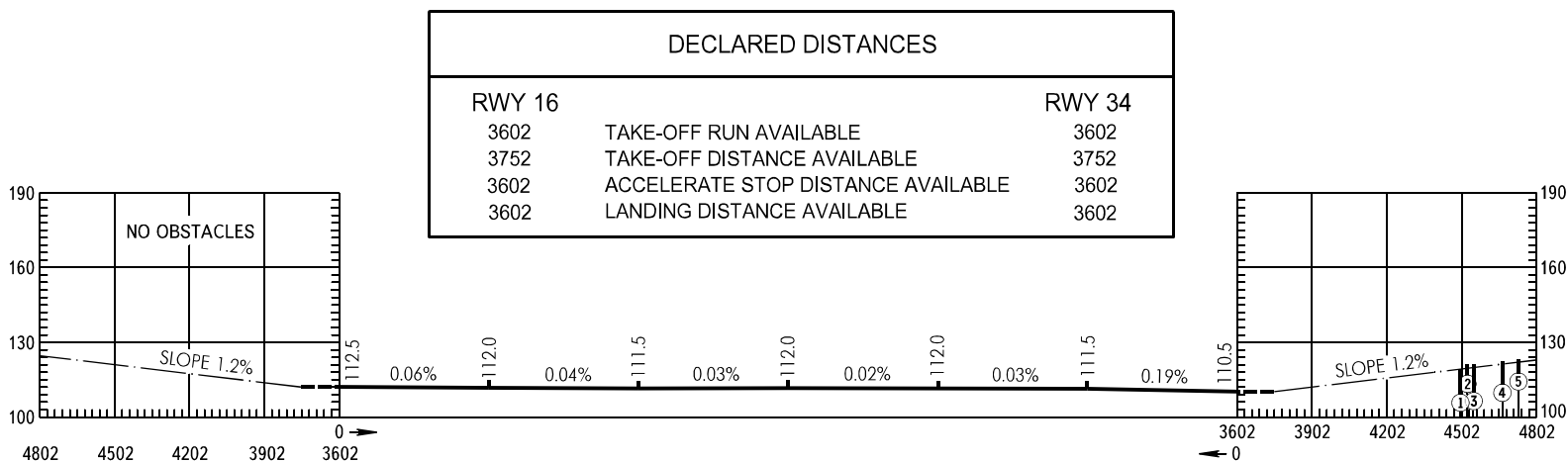
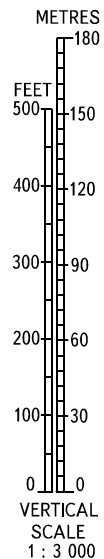
# AERODROME OBSTACLE CHART - ICAO

TYPE **A** (OPERATING LIMITATIONS)

DIMENSIONS AND ELEVATIONS IN METRES

**NOVOSIBIRSK, RUSSIA**  
**TOLMACHEVO**  
**RWY 16/34**

MAGNETIC VARIATION **9°E** 1978



**LEGEND**

IDENTIFICATION NUMBER	①
POLE, TOWER, SPIRE, ANTENNA, ETC	●
TREE	🌳

