

AERODROME OBSTACLE
CHART - ICAO

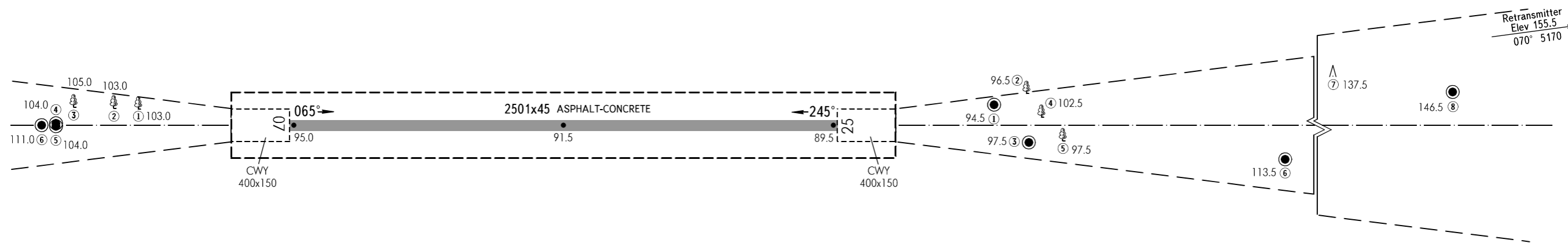
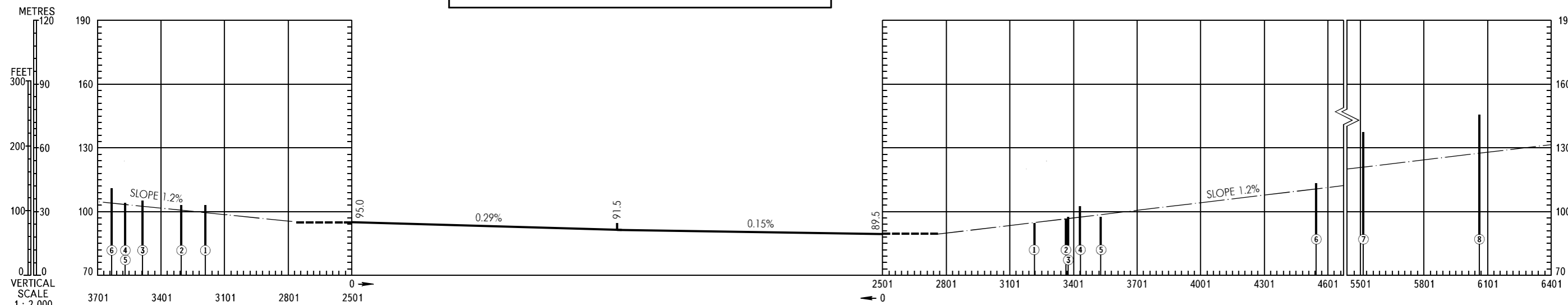
TYPE A (OPERATING LIMITATIONS)

DIMENSIONS AND ELEVATIONS IN METRES

OMSK, RUSSIA
TSENTRALNY
RWY 07/25

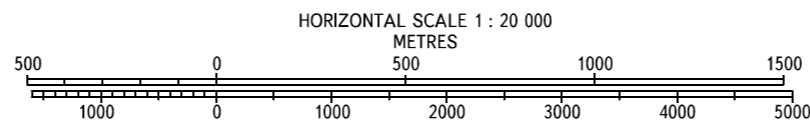
MAGNETIC VARIATION 12°E

DECLARED DISTANCES		
RWY 07		RWY 25
2400	TAKE-OFF RUN AVAILABLE	2400
2800	TAKE-OFF DISTANCE AVAILABLE	2800
2400	ACCELERATE STOP DISTANCE AVAILABLE	2400
2500	LANDING DISTANCE AVAILABLE	2500



Retransmitter
Elev 155.5
070° 5170

LEGEND	
IDENTIFICATION NUMBER	①
ADF, ANTENNA, MAST, ETC	●
TREES	🌳
GEODESIC POINT	△



WARNING
The first 100m of RWY 07/25 are not AVBL for take-off.