

AERODROME
CHART - ICAO

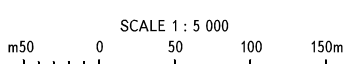
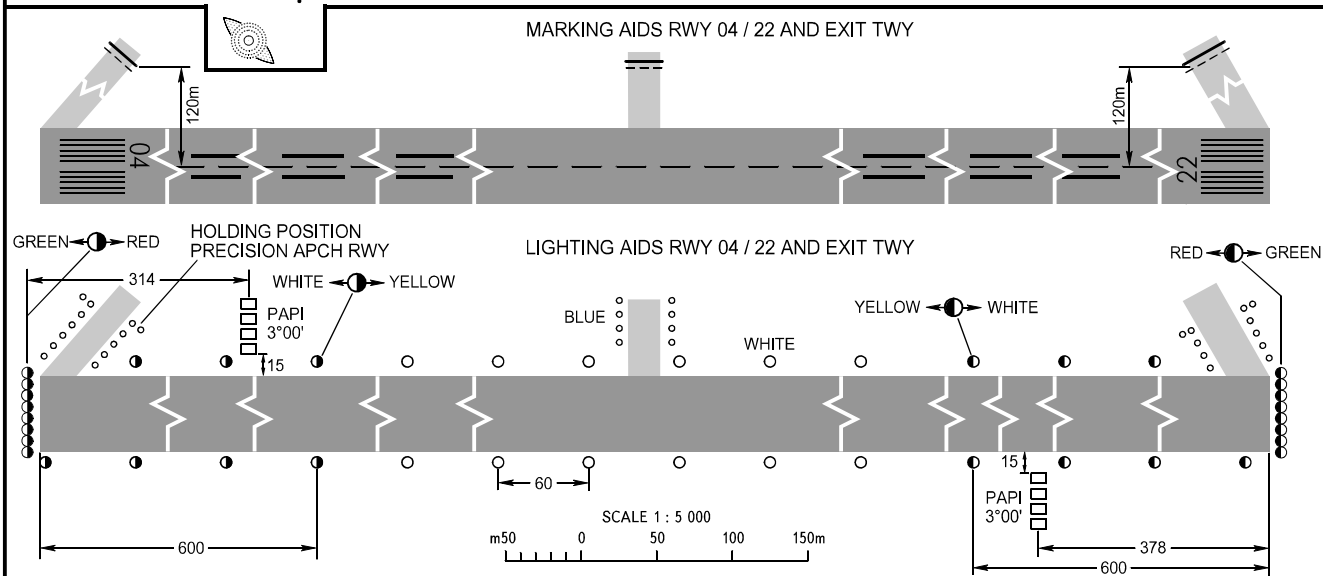
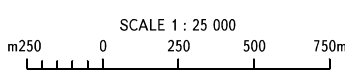
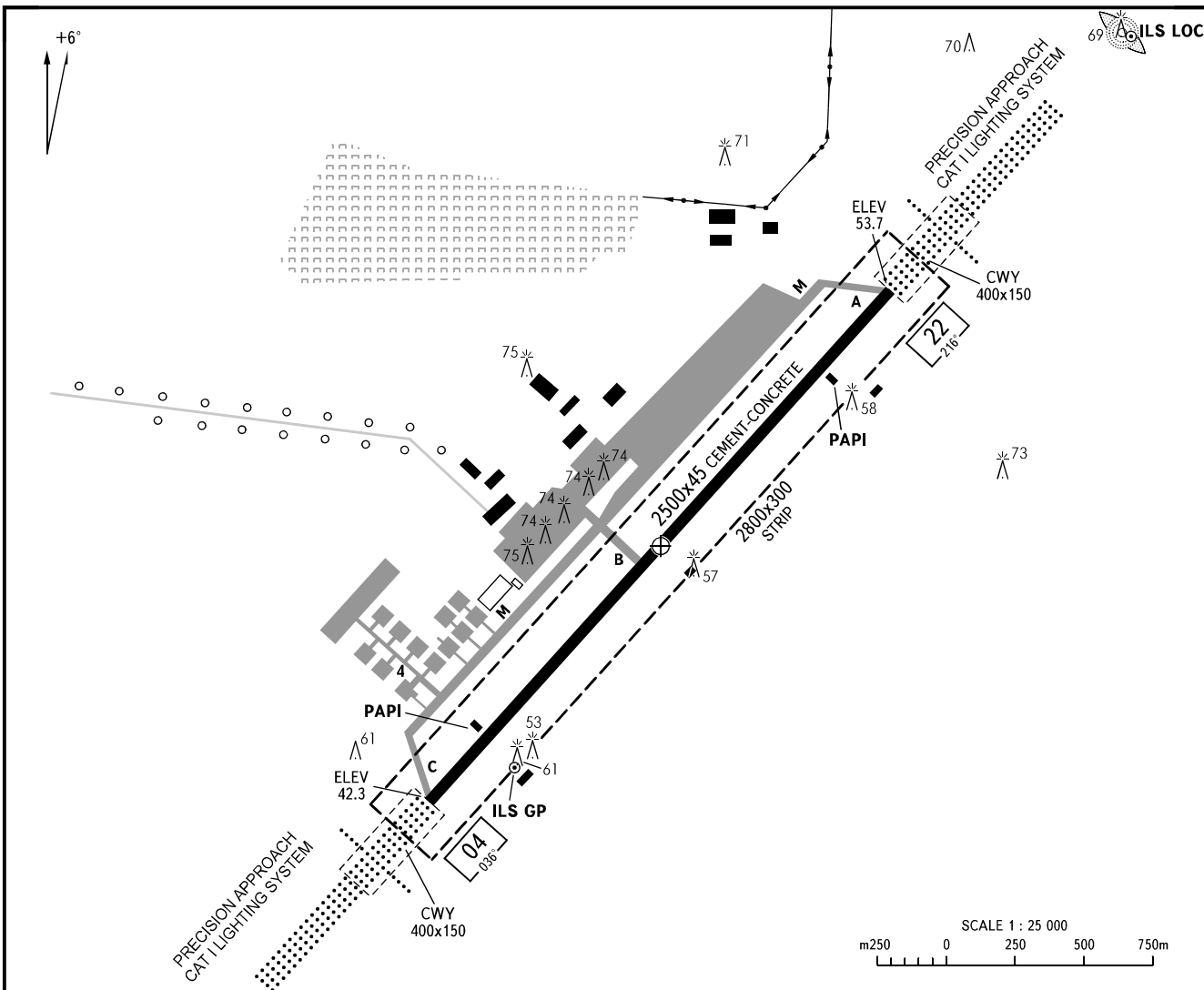
ARP
45°00'08"N
037°20' 50"E

ELEV
53.7m

START (Additionally serves
as TAXIING) 119.8

ANAPA, RUSSIA

VITYAZEVO



AERODROME LIGHTING	RWY	DIRECTION (TRUE)	THR	BEARING STRENGTH
Approach: RWY 04 HIALS RWY 22 HIALS	04	042°16'46"	44°59'37.6"N 037°20'11.8"E	PCN 52 /R/B/W/T
Runway: Edge-white, last 600m yellow HIRL	22	222°16'46"	45°00'37.6"N 037°21'28.6"E	
Threshold: Green				

ELEVATIONS AND
DIMENSIONS IN METRES
BEARINGS ARE MAGNETIC

CHANGE: HLDG DIST, APRON