

AERODROME
CHART - ICAO

ARP
N43°23' 18"
E045°41'59"

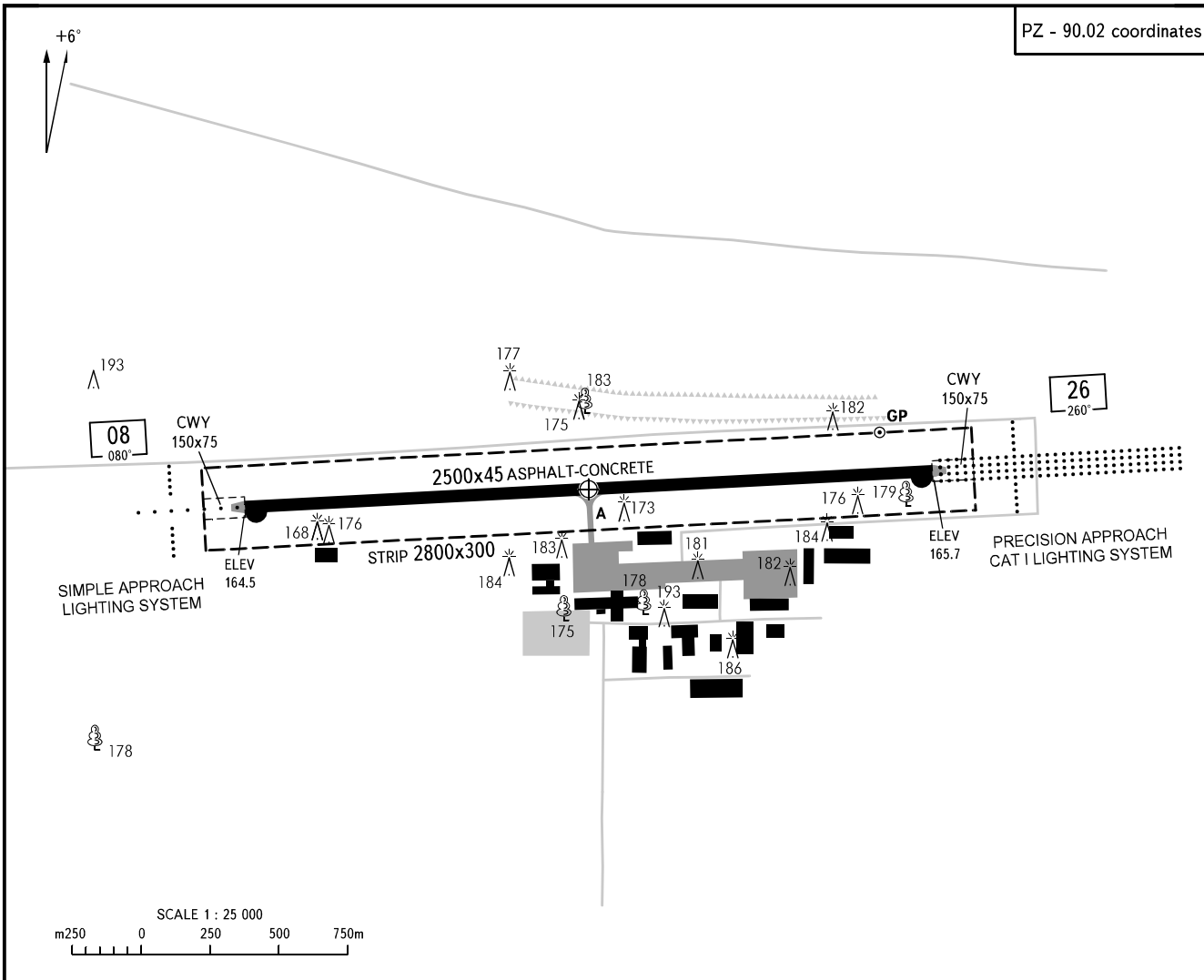
ELEV
165.7m

TAXIING 120.2 (119.0R)

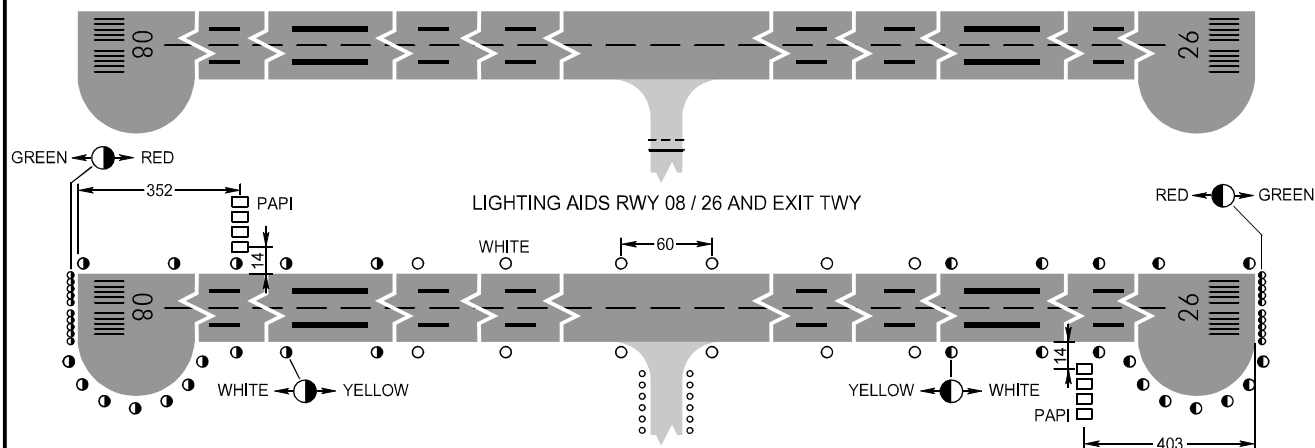
GROZNY, RUSSIA

SEVERNY

PZ - 90.02 coordinates



MARKING AIDS RWY 08 / 26 AND EXIT TWY



AERODROME LIGHTING

RWY

DIRECTION
(TRUE)

THR

BEARING
STRENGTH

Approach: RWY 26 - HIALS
RWY 08 - LIL
Runway: Edge - white, last 600m yellow
Threshold: Green

08

086°44'32"

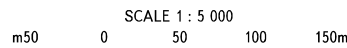
N43°23'15"
E045°41'04"

PCN 44
/F/D/X/T

26

266°44'32"

N43°23'20"
E045°42'55"



ELEVATIONS AND
DIMENSIONS IN METRES
BEARINGS ARE MAGNETIC

CHANGE: Grass RWY, OBST